

Map ID
 Direction
 Distance
 Elevation

MAP FINDINGS

Site

Database(s)

EDR ID Number
 EPA ID Number

4 VACANT PARCELS - 3000 DOVE & 32ND ST. (Continued)

1026728817

IC Cat. Info. Devices:	Not reported
IC Cat. Gov. Controls:	Not reported
IC Cat. Enforcement Permit Tools:	Not reported
IC in place date:	Not reported
IC in place:	Y
State/tribal program date:	Not reported
State/tribal program ID:	Not reported
State/tribal NFA date:	Not reported
Contaminant Found:	Other Metals PAHs
Contaminant Cleanup:	Not reported
Media Affected:	Soil
Media Cleanup:	Not reported
Num. of cleanup and re-dev. jobs:	Not reported
Past use greenspace acreage:	12
Past use residential acreage:	5
Past use commercial acreage:	Not reported
Past use industrial acreage:	Not reported
Future use greenspace acreage:	Not reported
Future use residential acreage:	Not reported
Future use commercial acreage:	Not reported
Future use industrial acreage:	Not reported
Superfund Fed. landowner flag:	Not reported
Future Use: Multistory	Not reported
Past Use: Multistory	Not reported
Property Description:	Not reported
Below Poverty Number:	453
Below Poverty Percent:	48.4
Meidan Income:	2224
Meidan Income Number:	647
Meidan Income Percent:	69.12
Vacant Housing Number:	71
Vacant Housing Percent:	17.2
Unemployed Number:	96
Unemployed Percent:	10.26

Name:	4 VACANT PARCELS - 3000 DOVE & 32ND ST.
Address:	2800 DOVE ST., 3000 DOVE ST., 3000 32ND ST. UNADDRESSED 28TH ST.
Recipient name:	St. Clair County Brownfield Redevelopment Authority
Grant type:	Assessment
Region:	5
Property Number:	74-06-185-0027-000, 74-06-185-0061-100, 74-06-185-0061-200, 74-06-185-0007-00
Parcel size:	17
Latitude:	42.95029857
Longitude:	-82.45875085
HCM Label:	Not reported
Map Scale:	Not reported
Point of Reference:	Not reported
Highlights:	The subject property consists of four adjoining vacant parcels of land totaling approximately 17.82 acres situated along the south side of Dove Street, east of 32nd Street and west of 28th Street in Port Huron, Michigan. Aerial photographs indicate residential development of the area occurred around 1960, which included residencies on the 3000 Dove Street, 2800 Dove Street, and unaddressed parcels. By the early 1990s, all three residencies were razed. No development of any of the four parcels has occurred since. The City of Port Huron intends to incentivize new commercial or industrial development by

Map ID
Direction
Distance
Elevation

MAP FINDINGS

Site

Database(s)

EDR ID Number
EPA ID Number

4 VACANT PARCELS - 3000 DOVE & 32ND ST. (Continued)

1026728817

clearing the land of the existing trees and landscape. The City of Port Huron has secured funds through the Michigan Economic Development Corporation (MEDC) Site Readiness Improvement Program to support these activities. Envirollogic completed a Phase I ESA of the property on September 18, 2020, which identified the following Recognized Environmental Conditions (RECs): Soil impacted with polynuclear aromatic hydrocarbons (PNAs) in excess of current Michigan Department of Environment, Great Lakes, and Energy (EGLE) cleanup criteria was identified on the 2800 Dove Street parcel in 2013. A series of connected soil piles is located on the 3000 Dove Street parcel that appears to be consistent with the soil pile previously assessed on the 2800 Dove Street parcel. No RECs or environmental concerns were identified in association with the 3000 32nd Street and unaddressed 28th Street parcels. The Phase II ESA activities completed in 2013 on the 2800 Dove Street parcel resulted in the identification of PNAs in subsurface soils beneath the soil piles at three separate locations at concentrations in excess of the EGLE cleanup criteria. At that time, it was concluded that the identification of PNAs in soil may be attributable to the presence of slag fill material in shallow soils at these three locations. Phase I & II Environmental Site Assessments (ESAs) completed in September 2020 on the 3000 Dove Street parcel indicate the observed presence of slag fill at the surface on the southern portion of the parcel. The September 2020 Phase II ESA sampling additionally identified the presence of copper in one sample from the soil pile at a concentration in excess of the Groundwater-Surface Water Interface Protection (GSIP) criterion. The results of the 2013 and 2020 sampling events demonstrate that both the 2800 Dove Street and 3000 Dove Street parcels meet the definition of a "facility" as defined by Part 201 of NREPA. The completed assessment activities will support the MEDC grant funded site preparation and clearing efforts to incentive new development on the site.

Datum:	Not reported
Acres Property ID:	243933
IC Data Access:	Not reported
Start Date:	Not reported
Redev Completion Date:	Not reported
Completed Date:	Not reported
Acres Cleaned Up:	Not reported
Cleanup Funding:	Not reported
Cleanup Funding Source:	Not reported
Assessment Funding:	Not reported
Assessment Funding Source:	Not reported
Redevelopment Funding:	200000
Redev. Funding Source:	Michigan Economic Development Corporation (MEDC)
Redev. Funding Entity Name:	State/Tribal Funding (non-section 128(a))
Redevelopment Start Date:	10/20/2020
Assessment Funding Entity:	Not reported
Cleanup Funding Entity:	Not reported
Grant Type:	Hazardous
Accomplishment Type:	Not reported
Accomplishment Count:	Not reported
Cooperative Agreement Number:	00E02303
Start Date:	Not reported
Ownership Entity:	Not reported
Completion Date:	Not reported
Current Owner:	Not reported

Map ID
 Direction
 Distance
 Elevation

MAP FINDINGS

Site

Database(s)

EDR ID Number
 EPA ID Number

4 VACANT PARCELS - 3000 DOVE & 32ND ST. (Continued)

1026728817

<p>Did Owner Change: Not reported Cleanup Required: N Video Available: Not reported Photo Available: Not reported Institutional Controls Required: Y IC Category Proprietary Controls: Y IC Cat. Info. Devices: Not reported IC Cat. Gov. Controls: Not reported IC Cat. Enforcement Permit Tools: Not reported IC in place date: Not reported IC in place: Y State/tribal program date: Not reported State/tribal program ID: Not reported State/tribal NFA date: Not reported Contaminant Found: Other Metals PAHs Contaminant Cleanup: Not reported Media Affected: Soil Media Cleanup: Not reported Num. of cleanup and re-dev. jobs: Not reported Past use greenspace acreage: 12 Past use residential acreage: 5 Past use commercial acreage: Not reported Past use industrial acreage: Not reported Future use greenspace acreage: Not reported Future use residential acreage: Not reported Future use commercial acreage: Not reported Future use industrial acreage: Not reported Superfund Fed. landowner flag: Not reported Future Use: Multistory Not reported Past Use: Multistory Not reported Property Description: Not reported Below Poverty Number: 453 Below Poverty Percent: 48.4 Meidan Income: 2224 Meidan Income Number: 647 Meidan Income Percent: 69.12 Vacant Housing Number: 71 Vacant Housing Percent: 17.2 Unemployed Number: 96 Unemployed Percent: 10.26</p>	<p>Name: 4 VACANT PARCELS - 3000 DOVE & 32ND ST. Address: 2800 DOVE ST., 3000 DOVE ST., 3000 32ND ST. UNADDRESSED 28TH ST. Recipient name: St. Clair County Brownfield Redevelopment Authority Grant type: Assessment Region: 5 Property Number: 74-06-185-0027-000, 74-06-185-0061-100, 74-06-185-0061-200, 74-06-185-0007-00</p> <p>Parcel size: 17 Latitude: 42.95029857 Longitude: -82.45875085 HCM Label: Not reported Map Scale: Not reported Point of Reference: Not reported Highlights: The subject property consists of four adjoining vacant parcels of land totaling approximately 17.82 acres situated along the south side of Dove Street, east of 32nd Street and west of 28th Street in Port</p>
---	---

Map ID
 Direction
 Distance
 Elevation

MAP FINDINGS

Site

Database(s)

EDR ID Number
 EPA ID Number

4 VACANT PARCELS - 3000 DOVE & 32ND ST. (Continued)

1026728817

Huron, Michigan. Aerial photographs indicate residential development of the area occurred around 1960, which included residencies on the 3000 Dove Street, 2800 Dove Street, and unaddressed parcels. By the early 1990s, all three residencies were razed. No development of any of the four parcels has occurred since. The City of Port Huron intends to incentivize new commercial or industrial development by clearing the land of the existing trees and landscape. The City of Port Huron has secured funds through the Michigan Economic Development Corporation (MEDC) Site Readiness Improvement Program to support these activities. Envirollogic completed a Phase I ESA of the property on September 18, 2020, which identified the following Recognized Environmental Conditions (RECs): Soil impacted with polynuclear aromatic hydrocarbons (PNAs) in excess of current Michigan Department of Environment, Great Lakes, and Energy (EGLE) cleanup criteria was identified on the 2800 Dove Street parcel in 2013. A series of connected soil piles is located on the 3000 Dove Street parcel that appears to be consistent with the soil pile previously assessed on the 2800 Dove Street parcel. No RECs or environmental concerns were identified in association with the 3000 32nd Street and unaddressed 28th Street parcels. The Phase II ESA activities completed in 2013 on the 2800 Dove Street parcel resulted in the identification of PNAs in subsurface soils beneath the soil piles at three separate locations at concentrations in excess of the EGLE cleanup criteria. At that time, it was concluded that the identification of PNAs in soil may be attributable to the presence of slag fill material in shallow soils at these three locations. Phase I & II Environmental Site Assessments (ESAs) completed in September 2020 on the 3000 Dove Street parcel indicate the observed presence of slag fill at the surface on the southern portion of the parcel. The September 2020 Phase II ESA sampling additionally identified the presence of copper in one sample from the soil pile at a concentration in excess of the Groundwater-Surface Water Interface Protection (GSIP) criterion. The results of the 2013 and 2020 sampling events demonstrate that both the 2800 Dove Street and 3000 Dove Street parcels meet the definition of a "facility" as defined by Part 201 of NREPA. The completed assessment activities will support the MEDC grant funded site preparation and clearing efforts to incentive new development on the site.

Datum:	Not reported
Acres Property ID:	243933
IC Data Access:	Not reported
Start Date:	Not reported
Redev Completion Date:	Not reported
Completed Date:	Not reported
Acres Cleaned Up:	Not reported
Cleanup Funding:	Not reported
Cleanup Funding Source:	Not reported
Assessment Funding:	Not reported
Assessment Funding Source:	Not reported
Redevelopment Funding:	Not reported
Redev. Funding Source:	Not reported
Redev. Funding Entity Name:	Not reported
Redevelopment Start Date:	Not reported
Assessment Funding Entity:	Not reported
Cleanup Funding Entity:	Not reported
Grant Type:	Hazardous
Accomplishment Type:	Not reported

Map ID
Direction
Distance
Elevation

MAP FINDINGS

Site

Database(s)

EDR ID Number
EPA ID Number

4 VACANT PARCELS - 3000 DOVE & 32ND ST. (Continued)

1026728817

Accomplishment Count:	Not reported
Cooperative Agreement Number:	00E02303
Start Date:	Not reported
Ownership Entity:	Not reported
Completion Date:	Not reported
Current Owner:	Not reported
Did Owner Change:	Not reported
Cleanup Required:	N
Video Available:	Not reported
Photo Available:	Not reported
Institutional Controls Required:	Y
IC Category Proprietary Controls:	Y
IC Cat. Info. Devices:	Not reported
IC Cat. Gov. Controls:	Not reported
IC Cat. Enforcement Permit Tools:	Not reported
IC in place date:	Not reported
IC in place:	Y
State/tribal program date:	Not reported
State/tribal program ID:	Not reported
State/tribal NFA date:	Not reported
Contaminant Found:	Other Metals PAHs
Contaminant Cleanup:	Not reported
Media Affected:	Soil
Media Cleanup:	Not reported
Num. of cleanup and re-dev. jobs:	Not reported
Past use greenspace acreage:	12
Past use residential acreage:	5
Past use commercial acreage:	Not reported
Past use industrial acreage:	Not reported
Future use greenspace acreage:	Not reported
Future use residential acreage:	Not reported
Future use commercial acreage:	Not reported
Future use industrial acreage:	Not reported
Superfund Fed. landowner flag:	Not reported
Future Use: Multistory	Not reported
Past Use: Multistory	Not reported
Property Description:	Not reported
Below Poverty Number:	453
Below Poverty Percent:	48.4
Meidan Income:	2224
Meidan Income Number:	647
Meidan Income Percent:	69.12
Vacant Housing Number:	71
Vacant Housing Percent:	17.2
Unemployed Number:	96
Unemployed Percent:	10.26
Name:	4 VACANT PARCELS - 3000 DOVE & 32ND ST.
Address:	2800 DOVE ST., 3000 DOVE ST., 3000 32ND ST. UNADDRESSED 28TH ST.
Recipient name:	St. Clair County Brownfield Redevelopment Authority
Grant type:	Assessment
Region:	5
Property Number:	74-06-185-0027-000, 74-06-185-0061-100, 74-06-185-0061-200, 74-06-185-0007-00
Parcel size:	17
Latitude:	42.95029857
Longitude:	-82.45875085

Map ID
Direction
Distance
Elevation

MAP FINDINGS

Site

Database(s)

EDR ID Number
EPA ID Number

4 VACANT PARCELS - 3000 DOVE & 32ND ST. (Continued)

1026728817

HCM Label:	Not reported
Map Scale:	Not reported
Point of Reference:	Not reported
Highlights:	<p>The subject property consists of four adjoining vacant parcels of land totaling approximately 17.82 acres situated along the south side of Dove Street, east of 32nd Street and west of 28th Street in Port Huron, Michigan. Aerial photographs indicate residential development of the area occurred around 1960, which included residences on the 3000 Dove Street, 2800 Dove Street, and unaddressed parcels. By the early 1990s, all three residences were razed. No development of any of the four parcels has occurred since. The City of Port Huron intends to incentivize new commercial or industrial development by clearing the land of the existing trees and landscape. The City of Port Huron has secured funds through the Michigan Economic Development Corporation (MEDC) Site Readiness Improvement Program to support these activities. Envirollogic completed a Phase I ESA of the property on September 18, 2020, which identified the following Recognized Environmental Conditions (RECs): Soil impacted with polynuclear aromatic hydrocarbons (PNAs) in excess of current Michigan Department of Environment, Great Lakes, and Energy (EGLE) cleanup criteria was identified on the 2800 Dove Street parcel in 2013. A series of connected soil piles is located on the 3000 Dove Street parcel that appears to be consistent with the soil pile previously assessed on the 2800 Dove Street parcel. No RECs or environmental concerns were identified in association with the 3000 32nd Street and unaddressed 28th Street parcels. The Phase II ESA activities completed in 2013 on the 2800 Dove Street parcel resulted in the identification of PNAs in subsurface soils beneath the soil piles at three separate locations at concentrations in excess of the EGLE cleanup criteria. At that time, it was concluded that the identification of PNAs in soil may be attributable to the presence of slag fill material in shallow soils at these three locations. Phase I & II Environmental Site Assessments (ESAs) completed in September 2020 on the 3000 Dove Street parcel indicate the observed presence of slag fill at the surface on the southern portion of the parcel. The September 2020 Phase II ESA sampling additionally identified the presence of copper in one sample from the soil pile at a concentration in excess of the Groundwater-Surface Water Interface Protection (GSIP) criterion. The results of the 2013 and 2020 sampling events demonstrate that both the 2800 Dove Street and 3000 Dove Street parcels meet the definition of a "facility" as defined by Part 201 of NREPA. The completed assessment activities will support the MEDC grant funded site preparation and clearing efforts to incentive new development on the site.</p>
Datum:	Not reported
Acres Property ID:	243933
IC Data Access:	Not reported
Start Date:	Not reported
Redev Completion Date:	Not reported
Completed Date:	Not reported
Acres Cleaned Up:	Not reported
Cleanup Funding:	Not reported
Cleanup Funding Source:	Not reported
Assessment Funding:	Not reported
Assessment Funding Source:	Not reported
Redevelopment Funding:	Not reported
Redev. Funding Source:	Not reported

MAP FINDINGS

4 VACANT PARCELS - 3000 DOVE & 32ND ST. (Continued)

1026728817

Region: Property Number: Parcel size: Latitude: Longitude: HCM Label: Map Scale: Point of Reference: Highlights:	5 74-06-185-0027-000, 74-06-185-0061-100, 74-06-185-0061-200, 74-06-185-0007-00 17 42.95029857 -82.45875085 Not reported Not reported Not reported <p>The subject property consists of four adjoining vacant parcels of land totaling approximately 17.82 acres situated along the south side of Dove Street, east of 32nd Street and west of 28th Street in Port Huron, Michigan. Aerial photographs indicate residential development of the area occurred around 1960, which included residences on the 3000 Dove Street, 2800 Dove Street, and unaddressed parcels. By the early 1990s, all three residences were razed. No development of any of the four parcels has occurred since. The City of Port Huron intends to incentivize new commercial or industrial development by clearing the land of the existing trees and landscape. The City of Port Huron has secured funds through the Michigan Economic Development Corporation (MEDC) Site Readiness Improvement Program to support these activities. Envirollogic completed a Phase I ESA of the property on September 18, 2020, which identified the following Recognized Environmental Conditions (RECs): Soil impacted with polynuclear aromatic hydrocarbons (PNAs) in excess of current Michigan Department of Environment, Great Lakes, and Energy (EGLE) cleanup criteria was identified on the 2800 Dove Street parcel in 2013. A series of connected soil piles is located on the 3000 Dove Street parcel that appears to be consistent with the soil pile previously assessed on the 2800 Dove Street parcel. No RECs or environmental concerns were identified in association with the 3000 32nd Street and unaddressed 28th Street parcels. The Phase II ESA activities completed in 2013 on the 2800 Dove Street parcel resulted in the identification of PNAs in subsurface soils beneath the soil piles at three separate locations at concentrations in excess of the EGLE cleanup criteria. At that time, it was concluded that the identification of PNAs in soil may be attributable to the presence of slag fill material in shallow soils at these three locations. Phase I & II Environmental Site Assessments (ESAs) completed in September 2020 on the 3000 Dove Street parcel indicate the observed presence of slag fill at the surface on the southern portion of the parcel. The September 2020 Phase II ESA sampling additionally identified the presence of copper in one sample from the soil pile at a concentration in excess of the Groundwater-Surface Water Interface Protection (GSIP) criterion. The results of the 2013 and 2020 sampling events demonstrate that both the 2800 Dove Street and 3000 Dove Street parcels meet the definition of a "facility" as defined by Part 201 of NREPA. The completed assessment activities will support the MEDC grant funded site preparation and clearing efforts to incentive new development on the site.</p> Datum: Acres Property ID: IC Data Access: Start Date: Redev Completion Date: Completed Date: Acres Cleaned Up:
	Not reported 243933 Not reported Not reported Not reported Not reported Not reported

Map ID
Direction
Distance
Elevation

MAP FINDINGS

Site

Database(s)

EDR ID Number
EPA ID Number

4 VACANT PARCELS - 3000 DOVE & 32ND ST. (Continued)

1026728817

Cleanup Funding:	Not reported
Cleanup Funding Source:	Not reported
Assessment Funding:	1945
Assessment Funding Source:	EPA
Redevelopment Funding:	Not reported
Redev. Funding Source:	Not reported
Redev. Funding Entity Name:	Not reported
Redevelopment Start Date:	Not reported
Assessment Funding Entity:	US EPA - Brownfields Assessment Cooperative Agreement
Cleanup Funding Entity:	Not reported
Grant Type:	Hazardous
Accomplishment Type:	Supplemental Assessment
Accomplishment Count:	N
Cooperative Agreement Number:	00E02303
Start Date:	10/15/2020
Ownership Entity:	Not reported
Completion Date:	10/20/2020
Current Owner:	Not reported
Did Owner Change:	Not reported
Cleanup Required:	N
Video Available:	Not reported
Photo Available:	Not reported
Institutional Controls Required:	Y
IC Category Proprietary Controls:	Y
IC Cat. Info. Devices:	Not reported
IC Cat. Gov. Controls:	Not reported
IC Cat. Enforcement Permit Tools:	Not reported
IC in place date:	Not reported
IC in place:	Y
State/tribal program date:	Not reported
State/tribal program ID:	Not reported
State/tribal NFA date:	Not reported
Contaminant Found:	Other Metals PAHs
Contaminant Cleanup:	Not reported
Media Affected:	Soil
Media Cleanup:	Not reported
Num. of cleanup and re-dev. jobs:	Not reported
Past use greenspace acreage:	12
Past use residential acreage:	5
Past use commercial acreage:	Not reported
Past use industrial acreage:	Not reported
Future use greenspace acreage:	Not reported
Future use residential acreage:	Not reported
Future use commercial acreage:	Not reported
Future use industrial acreage:	Not reported
Superfund Fed. landowner flag:	Not reported
Future Use: Multistory	Not reported
Past Use: Multistory	Not reported
Property Description:	Not reported
Below Poverty Number:	453
Below Poverty Percent:	48.4
Meidan Income:	2224
Meidan Income Number:	647
Meidan Income Percent:	69.12
Vacant Housing Number:	71
Vacant Housing Percent:	17.2
Unemployed Number:	96

Map ID
Direction
Distance
Elevation

MAP FINDINGS

Site

Database(s)

EDR ID Number
EPA ID Number

4 VACANT PARCELS - 3000 DOVE & 32ND ST. (Continued)

1026728817

Unemployed Percent: 10.26

Name: 4 VACANT PARCELS - 3000 DOVE & 32ND ST.
Address: 2800 DOVE ST., 3000 DOVE ST., 3000 32ND ST. UNADDRESSED 28TH ST.
Recipient name: St. Clair County Brownfield Redevelopment Authority
Grant type: Assessment
Region: 5
Property Number: 74-06-185-0027-000, 74-06-185-0061-100, 74-06-185-0061-200, 74-06-185-0007-00

Parcel size: 17
Latitude: 42.95029857
Longitude: -82.45875085
HCM Label: Not reported
Map Scale: Not reported
Point of Reference: Not reported

Highlights: The subject property consists of four adjoining vacant parcels of land totaling approximately 17.82 acres situated along the south side of Dove Street, east of 32nd Street and west of 28th Street in Port Huron, Michigan. Aerial photographs indicate residential development of the area occurred around 1960, which included residences on the 3000 Dove Street, 2800 Dove Street, and unaddressed parcels. By the early 1990s, all three residences were razed. No development of any of the four parcels has occurred since. The City of Port Huron intends to incentivize new commercial or industrial development by clearing the land of the existing trees and landscape. The City of Port Huron has secured funds through the Michigan Economic Development Corporation (MEDC) Site Readiness Improvement Program to support these activities. Envirologic completed a Phase I ESA of the property on September 18, 2020, which identified the following Recognized Environmental Conditions (RECs): Soil impacted with polynuclear aromatic hydrocarbons (PNAs) in excess of current Michigan Department of Environment, Great Lakes, and Energy (EGLE) cleanup criteria was identified on the 2800 Dove Street parcel in 2013. A series of connected soil piles is located on the 3000 Dove Street parcel that appears to be consistent with the soil pile previously assessed on the 2800 Dove Street parcel. No RECs or environmental concerns were identified in association with the 3000 32nd Street and unaddressed 28th Street parcels. The Phase II ESA activities completed in 2013 on the 2800 Dove Street parcel resulted in the identification of PNAs in subsurface soils beneath the soil piles at three separate locations at concentrations in excess of the EGLE cleanup criteria. At that time, it was concluded that the identification of PNAs in soil may be attributable to the presence of slag fill material in shallow soils at these three locations. Phase I & II Environmental Site Assessments (ESAs) completed in September 2020 on the 3000 Dove Street parcel indicate the observed presence of slag fill at the surface on the southern portion of the parcel. The September 2020 Phase II ESA sampling additionally identified the presence of copper in one sample from the soil pile at a concentration in excess of the Groundwater-Surface Water Interface Protection (GSIP) criterion. The results of the 2013 and 2020 sampling events demonstrate that both the 2800 Dove Street and 3000 Dove Street parcels meet the definition of a "facility" as defined by Part 201 of NREPA. The completed assessment activities will support the MEDC grant funded site preparation and clearing efforts to incentive new development on the site.

Datum: Not reported

Map ID
Direction
Distance
Elevation

MAP FINDINGS

Site

Database(s)

EDR ID Number
EPA ID Number

4 VACANT PARCELS - 3000 DOVE & 32ND ST. (Continued)

1026728817

Acres Property ID:	243933
IC Data Access:	Not reported
Start Date:	Not reported
Redev Completion Date:	Not reported
Completed Date:	Not reported
Acres Cleaned Up:	Not reported
Cleanup Funding:	Not reported
Cleanup Funding Source:	Not reported
Assessment Funding:	14349.28
Assessment Funding Source:	EPA
Redevelopment Funding:	Not reported
Redev. Funding Source:	Not reported
Redev. Funding Entity Name:	Not reported
Redevelopment Start Date:	Not reported
Assessment Funding Entity:	US EPA - Brownfields Assessment Cooperative Agreement
Cleanup Funding Entity:	Not reported
Grant Type:	Hazardous
Accomplishment Type:	Phase II Environmental Assessment
Accomplishment Count:	N
Cooperative Agreement Number:	00E02303
Start Date:	9/9/2020
Ownership Entity:	Not reported
Completion Date:	10/20/2020
Current Owner:	Not reported
Did Owner Change:	Not reported
Cleanup Required:	N
Video Available:	Not reported
Photo Available:	Not reported
Institutional Controls Required:	Y
IC Category Proprietary Controls:	Y
IC Cat. Info. Devices:	Not reported
IC Cat. Gov. Controls:	Not reported
IC Cat. Enforcement Permit Tools:	Not reported
IC in place date:	Not reported
IC in place:	Y
State/tribal program date:	Not reported
State/tribal program ID:	Not reported
State/tribal NFA date:	Not reported
Contaminant Found:	Other Metals PAHs
Contaminant Cleanup:	Not reported
Media Affected:	Soil
Media Cleanup:	Not reported
Num. of cleanup and re-dev. jobs:	Not reported
Past use greenspace acreage:	12
Past use residential acreage:	5
Past use commercial acreage:	Not reported
Past use industrial acreage:	Not reported
Future use greenspace acreage:	Not reported
Future use residential acreage:	Not reported
Future use commercial acreage:	Not reported
Future use industrial acreage:	Not reported
Superfund Fed. landowner flag:	Not reported
Future Use: Multistory	Not reported
Past Use: Multistory	Not reported
Property Description:	Not reported
Below Poverty Number:	453
Below Poverty Percent:	48.4

Map ID
Direction
Distance
Elevation

MAP FINDINGS

Site

Database(s)

EDR ID Number
EPA ID Number

4 VACANT PARCELS - 3000 DOVE & 32ND ST. (Continued)

1026728817

Meidan Income: 2224
Meidan Income Number: 647
Meidan Income Percent: 69.12
Vacant Housing Number: 71
Vacant Housing Percent: 17.2
Unemployed Number: 96
Unemployed Percent: 10.26

Name: 4 VACANT PARCELS - 3000 DOVE & 32ND ST.
Address: 2800 DOVE ST., 3000 DOVE ST., 3000 32ND ST. UNADDRESSED 28TH ST.
Recipient name: St. Clair County Brownfield Redevelopment Authority
Grant type: Assessment
Region: 5
Property Number: 74-06-185-0027-000, 74-06-185-0061-100, 74-06-185-0061-200, 74-06-185-0007-00
Parcel size: 17
Latitude: 42.95029857
Longitude: -82.45875085
HCM Label: Not reported
Map Scale: Not reported
Point of Reference: Not reported
Highlights: The subject property consists of four adjoining vacant parcels of land totaling approximately 17.82 acres situated along the south side of Dove Street, east of 32nd Street and west of 28th Street in Port Huron, Michigan. Aerial photographs indicate residential development of the area occurred around 1960, which included residences on the 3000 Dove Street, 2800 Dove Street, and unaddressed parcels. By the early 1990s, all three residences were razed. No development of any of the four parcels has occurred since. The City of Port Huron intends to incentivize new commercial or industrial development by clearing the land of the existing trees and landscape. The City of Port Huron has secured funds through the Michigan Economic Development Corporation (MEDC) Site Readiness Improvement Program to support these activities. Envirollogic completed a Phase I ESA of the property on September 18, 2020, which identified the following Recognized Environmental Conditions (RECs): Soil impacted with polynuclear aromatic hydrocarbons (PNAs) in excess of current Michigan Department of Environment, Great Lakes, and Energy (EGLE) cleanup criteria was identified on the 2800 Dove Street parcel in 2013. A series of connected soil piles is located on the 3000 Dove Street parcel that appears to be consistent with the soil pile previously assessed on the 2800 Dove Street parcel. No RECs or environmental concerns were identified in association with the 3000 32nd Street and unaddressed 28th Street parcels. The Phase II ESA activities completed in 2013 on the 2800 Dove Street parcel resulted in the identification of PNAs in subsurface soils beneath the soil piles at three separate locations at concentrations in excess of the EGLE cleanup criteria. At that time, it was concluded that the identification of PNAs in soil may be attributable to the presence of slag fill material in shallow soils at these three locations. Phase I & II Environmental Site Assessments (ESAs) completed in September 2020 on the 3000 Dove Street parcel indicate the observed presence of slag fill at the surface on the southern portion of the parcel. The September 2020 Phase II ESA sampling additionally identified the presence of copper in one sample from the soil pile at a concentration in excess of the Groundwater-Surface Water Interface Protection (GSIP) criterion. The results of the 2013 and 2020

Map ID
 Direction
 Distance
 Elevation

MAP FINDINGS

Site

Database(s)

EDR ID Number
 EPA ID Number

4 VACANT PARCELS - 3000 DOVE & 32ND ST. (Continued)

1026728817

sampling events demonstrate that both the 2800 Dove Street and 3000 Dove Street parcels meet the definition of a "facility" as defined by Part 201 of NREPA. The completed assessment activities will support the MEDC grant funded site preparation and clearing efforts to incentive new development on the site.

Datum:	Not reported
Acres Property ID:	243933
IC Data Access:	Not reported
Start Date:	Not reported
Redev Completion Date:	Not reported
Completed Date:	Not reported
Acres Cleaned Up:	Not reported
Cleanup Funding:	Not reported
Cleanup Funding Source:	Not reported
Assessment Funding:	Not reported
Assessment Funding Source:	Not reported
Redevelopment Funding:	Not reported
Redev. Funding Source:	Not reported
Redev. Funding Entity Name:	Not reported
Redevelopment Start Date:	Not reported
Assessment Funding Entity:	Not reported
Cleanup Funding Entity:	Not reported
Grant Type:	Hazardous
Accomplishment Type:	Not reported
Accomplishment Count:	Not reported
Cooperative Agreement Number:	00E02303
Start Date:	Not reported
Ownership Entity:	Not reported
Completion Date:	Not reported
Current Owner:	Not reported
Did Owner Change:	Not reported
Cleanup Required:	N
Video Available:	Not reported
Photo Available:	Not reported
Institutional Controls Required:	Y
IC Category Proprietary Controls:	Y
IC Cat. Info. Devices:	Not reported
IC Cat. Gov. Controls:	Not reported
IC Cat. Enforcement Permit Tools:	Not reported
IC in place date:	Not reported
IC in place:	Y
State/tribal program date:	Not reported
State/tribal program ID:	Not reported
State/tribal NFA date:	Not reported
Contaminant Found:	Other Metals PAHs
Contaminant Cleanup:	Not reported
Media Affected:	Soil
Media Cleanup:	Not reported
Num. of cleanup and re-dev. jobs:	Not reported
Past use greenspace acreage:	12
Past use residential acreage:	5
Past use commercial acreage:	Not reported
Past use industrial acreage:	Not reported
Future use greenspace acreage:	Not reported
Future use residential acreage:	Not reported
Future use commercial acreage:	Not reported
Future use industrial acreage:	Not reported

Map ID
 Direction
 Distance
 Elevation

MAP FINDINGS

Site

Database(s)

EDR ID Number
 EPA ID Number

4 VACANT PARCELS - 3000 DOVE & 32ND ST. (Continued)

1026728817

Superfund Fed. landowner flag: Not reported
 Future Use: Multistory Not reported
 Past Use: Multistory Not reported
 Property Description: Not reported
 Below Poverty Number: 453
 Below Poverty Percent: 48.4
 Meidan Income: 2224
 Meidan Income Number: 647
 Meidan Income Percent: 69.12
 Vacant Housing Number: 71
 Vacant Housing Percent: 17.2
 Unemployed Number: 96
 Unemployed Percent: 10.26

Name: 4 VACANT PARCELS - 3000 DOVE & 32ND ST.
 Address: 2800 DOVE ST., 3000 DOVE ST., 3000 32ND ST. UNADDRESSED 28TH ST.
 Recipient name: St. Clair County Brownfield Redevelopment Authority
 Grant type: Assessment
 Region: 5
 Property Number: 74-06-185-0027-000, 74-06-185-0061-100, 74-06-185-0061-200,
 74-06-185-0007-00
 Parcel size: 17
 Latitude: 42.95029857
 Longitude: -82.45875085
 HCM Label: Not reported
 Map Scale: Not reported
 Point of Reference: Not reported
 Highlights:

The subject property consists of four adjoining vacant parcels of land totaling approximately 17.82 acres situated along the south side of Dove Street, east of 32nd Street and west of 28th Street in Port Huron, Michigan. Aerial photographs indicate residential development of the area occurred around 1960, which included residencies on the 3000 Dove Street, 2800 Dove Street, and unaddressed parcels. By the early 1990s, all three residencies were razed. No development of any of the four parcels has occurred since. The City of Port Huron intends to incentivize new commercial or industrial development by clearing the land of the existing trees and landscape. The City of Port Huron has secured funds through the Michigan Economic Development Corporation (MEDC) Site Readiness Improvement Program to support these activities. Envirollogic completed a Phase I ESA of the property on September 18, 2020, which identified the following Recognized Environmental Conditions (RECs): Soil impacted with polynuclear aromatic hydrocarbons (PNAs) in excess of current Michigan Department of Environment, Great Lakes, and Energy (EGLE) cleanup criteria was identified on the 2800 Dove Street parcel in 2013. A series of connected soil piles is located on the 3000 Dove Street parcel that appears to be consistent with the soil pile previously assessed on the 2800 Dove Street parcel. No RECs or environmental concerns were identified in association with the 3000 32nd Street and unaddressed 28th Street parcels. The Phase II ESA activities completed in 2013 on the 2800 Dove Street parcel resulted in the identification of PNAs in subsurface soils beneath the soil piles at three separate locations at concentrations in excess of the EGLE cleanup criteria. At that time, it was concluded that the identification of PNAs in soil may be attributable to the presence of slag fill material in shallow soils at these three locations. Phase I & II Environmental Site Assessments (ESAs) completed in September

Map ID
 Direction
 Distance
 Elevation

MAP FINDINGS

Site

Database(s)

EDR ID Number
 EPA ID Number

4 VACANT PARCELS - 3000 DOVE & 32ND ST. (Continued)

1026728817

2020 on the 3000 Dove Street parcel indicate the observed presence of slag fill at the surface on the southern portion of the parcel. The September 2020 Phase II ESA sampling additionally identified the presence of copper in one sample from the soil pile at a concentration in excess of the Groundwater-Surface Water Interface Protection (GSIP) criterion. The results of the 2013 and 2020 sampling events demonstrate that both the 2800 Dove Street and 3000 Dove Street parcels meet the definition of a "facility" as defined by Part 201 of NREPA. The completed assessment activities will support the MEDC grant funded site preparation and clearing efforts to incentive new development on the site.

Datum:	Not reported
Acres Property ID:	243933
IC Data Access:	Not reported
Start Date:	Not reported
Redev Completion Date:	Not reported
Completed Date:	Not reported
Acres Cleaned Up:	Not reported
Cleanup Funding:	Not reported
Cleanup Funding Source:	Not reported
Assessment Funding:	14349.28
Assessment Funding Source:	EPA
Redevelopment Funding:	Not reported
Redev. Funding Source:	Not reported
Redev. Funding Entity Name:	Not reported
Redevelopment Start Date:	Not reported
Assessment Funding Entity:	US EPA - Brownfields Assessment Cooperative Agreement
Cleanup Funding Entity:	Not reported
Grant Type:	Hazardous
Accomplishment Type:	Phase II Environmental Assessment
Accomplishment Count:	N
Cooperative Agreement Number:	00E02303
Start Date:	9/9/2020
Ownership Entity:	Not reported
Completion Date:	10/20/2020
Current Owner:	Not reported
Did Owner Change:	Not reported
Cleanup Required:	N
Video Available:	Not reported
Photo Available:	Not reported
Institutional Controls Required:	Y
IC Category Proprietary Controls:	Y
IC Cat. Info. Devices:	Not reported
IC Cat. Gov. Controls:	Not reported
IC Cat. Enforcement Permit Tools:	Not reported
IC in place date:	Not reported
IC in place:	Y
State/tribal program date:	Not reported
State/tribal program ID:	Not reported
State/tribal NFA date:	Not reported
Contaminant Found:	Other Metals PAHs
Contaminant Cleanup:	Not reported
Media Affected:	Soil
Media Cleanup:	Not reported
Num. of cleanup and re-dev. jobs:	Not reported
Past use greenspace acreage:	12
Past use residential acreage:	5

Map ID
 Direction
 Distance
 Elevation

MAP FINDINGS

Site

Database(s)

EDR ID Number
 EPA ID Number

4 VACANT PARCELS - 3000 DOVE & 32ND ST. (Continued)

1026728817

Past use commercial acreage: Not reported
 Past use industrial acreage: Not reported
 Future use greenspace acreage: Not reported
 Future use residential acreage: Not reported
 Future use commercial acreage: Not reported
 Future use industrial acreage: Not reported
 Superfund Fed. landowner flag: Not reported
 Future Use: Multistory Not reported
 Past Use: Multistory Not reported
 Property Description: Not reported
 Below Poverty Number: 453
 Below Poverty Percent: 48.4
 Meidan Income: 2224
 Meidan Income Number: 647
 Meidan Income Percent: 69.12
 Vacant Housing Number: 71
 Vacant Housing Percent: 17.2
 Unemployed Number: 96
 Unemployed Percent: 10.26

Name: 4 VACANT PARCELS - 3000 DOVE & 32ND ST.
 Address: 2800 DOVE ST., 3000 DOVE ST., 3000 32ND ST. UNADDRESSED 28TH ST.
 Recipient name: St. Clair County Brownfield Redevelopment Authority
 Grant type: Assessment
 Region: 5
 Property Number: 74-06-185-0027-000, 74-06-185-0061-100, 74-06-185-0061-200,
 74-06-185-0007-00
 Parcel size: 17
 Latitude: 42.95029857
 Longitude: -82.45875085
 HCM Label: Not reported
 Map Scale: Not reported
 Point of Reference: Not reported
 Highlights:

The subject property consists of four adjoining vacant parcels of land totaling approximately 17.82 acres situated along the south side of Dove Street, east of 32nd Street and west of 28th Street in Port Huron, Michigan. Aerial photographs indicate residential development of the area occurred around 1960, which included residencies on the 3000 Dove Street, 2800 Dove Street, and unaddressed parcels. By the early 1990s, all three residencies were razed. No development of any of the four parcels has occurred since. The City of Port Huron intends to incentivize new commercial or industrial development by clearing the land of the existing trees and landscape. The City of Port Huron has secured funds through the Michigan Economic Development Corporation (MEDC) Site Readiness Improvement Program to support these activities. Envirologic completed a Phase I ESA of the property on September 18, 2020, which identified the following Recognized Environmental Conditions (RECs): Soil impacted with polynuclear aromatic hydrocarbons (PNAs) in excess of current Michigan Department of Environment, Great Lakes, and Energy (EGLE) cleanup criteria was identified on the 2800 Dove Street parcel in 2013. A series of connected soil piles is located on the 3000 Dove Street parcel that appears to be consistent with the soil pile previously assessed on the 2800 Dove Street parcel. No RECs or environmental concerns were identified in association with the 3000 32nd Street and unaddressed 28th Street parcels. The Phase II ESA activities completed in 2013 on the 2800 Dove Street parcel resulted

Map ID
 Direction
 Distance
 Elevation

MAP FINDINGS

Site

Database(s)

EDR ID Number
 EPA ID Number

4 VACANT PARCELS - 3000 DOVE & 32ND ST. (Continued)

1026728817

in the identification of PNAs in subsurface soils beneath the soil piles at three separate locations at concentrations in excess of the EGLE cleanup criteria. At that time, it was concluded that the identification of PNAs in soil may be attributable to the presence of slag fill material in shallow soils at these three locations. Phase I & II Environmental Site Assessments (ESAs) completed in September 2020 on the 3000 Dove Street parcel indicate the observed presence of slag fill at the surface on the southern portion of the parcel. The September 2020 Phase II ESA sampling additionally identified the presence of copper in one sample from the soil pile at a concentration in excess of the Groundwater-Surface Water Interface Protection (GSIP) criterion. The results of the 2013 and 2020 sampling events demonstrate that both the 2800 Dove Street and 3000 Dove Street parcels meet the definition of a "facility" as defined by Part 201 of NREPA. The completed assessment activities will support the MEDC grant funded site preparation and clearing efforts to incentive new development on the site.

Datum:	Not reported
Acres Property ID:	243933
IC Data Access:	Not reported
Start Date:	Not reported
Redev Completion Date:	Not reported
Completed Date:	Not reported
Acres Cleaned Up:	Not reported
Cleanup Funding:	Not reported
Cleanup Funding Source:	Not reported
Assessment Funding:	1945
Assessment Funding Source:	EPA
Redevelopment Funding:	Not reported
Redev. Funding Source:	Not reported
Redev. Funding Entity Name:	Not reported
Redevelopment Start Date:	Not reported
Assessment Funding Entity:	US EPA - Brownfields Assessment Cooperative Agreement
Cleanup Funding Entity:	Not reported
Grant Type:	Hazardous
Accomplishment Type:	Supplemental Assessment
Accomplishment Count:	N
Cooperative Agreement Number:	00E02303
Start Date:	10/15/2020
Ownership Entity:	Not reported
Completion Date:	10/20/2020
Current Owner:	Not reported
Did Owner Change:	Not reported
Cleanup Required:	N
Video Available:	Not reported
Photo Available:	Not reported
Institutional Controls Required:	Y
IC Category Proprietary Controls:	Y
IC Cat. Info. Devices:	Not reported
IC Cat. Gov. Controls:	Not reported
IC Cat. Enforcement Permit Tools:	Not reported
IC in place date:	Not reported
IC in place:	Y
State/tribal program date:	Not reported
State/tribal program ID:	Not reported
State/tribal NFA date:	Not reported
Contaminant Found:	Other Metals PAHs

Map ID
 Direction
 Distance
 Elevation

MAP FINDINGS

Site

Database(s)

EDR ID Number
 EPA ID Number

4 VACANT PARCELS - 3000 DOVE & 32ND ST. (Continued)

1026728817

Contaminant Cleanup:	Not reported
Media Affected:	Soil
Media Cleanup:	Not reported
Num. of cleanup and re-dev. jobs:	Not reported
Past use greenspace acreage:	12
Past use residential acreage:	5
Past use commercial acreage:	Not reported
Past use industrial acreage:	Not reported
Future use greenspace acreage:	Not reported
Future use residential acreage:	Not reported
Future use commercial acreage:	Not reported
Future use industrial acreage:	Not reported
Superfund Fed. landowner flag:	Not reported
Future Use: Multistory	Not reported
Past Use: Multistory	Not reported
Property Description:	Not reported
Below Poverty Number:	453
Below Poverty Percent:	48.4
Meidan Income:	2224
Meidan Income Number:	647
Meidan Income Percent:	69.12
Vacant Housing Number:	71
Vacant Housing Percent:	17.2
Unemployed Number:	96
Unemployed Percent:	10.26

Name:	4 VACANT PARCELS - 3000 DOVE & 32ND ST.
Address:	2800 DOVE ST., 3000 DOVE ST., 3000 32ND ST. UNADDRESSED 28TH ST.
Recipient name:	St. Clair County Brownfield Redevelopment Authority
Grant type:	Assessment
Region:	5
Property Number:	74-06-185-0027-000, 74-06-185-0061-100, 74-06-185-0061-200, 74-06-185-0007-00
Parcel size:	17
Latitude:	42.95029857
Longitude:	-82.45875085
HCM Label:	Not reported
Map Scale:	Not reported
Point of Reference:	Not reported
Highlights:	The subject property consists of four adjoining vacant parcels of land totaling approximately 17.82 acres situated along the south side of Dove Street, east of 32nd Street and west of 28th Street in Port Huron, Michigan. Aerial photographs indicate residential development of the area occurred around 1960, which included residencies on the 3000 Dove Street, 2800 Dove Street, and unaddressed parcels. By the early 1990s, all three residencies were razed. No development of any of the four parcels has occurred since. The City of Port Huron intends to incentivize new commercial or industrial development by clearing the land of the existing trees and landscape. The City of Port Huron has secured funds through the Michigan Economic Development Corporation (MEDC) Site Readiness Improvement Program to support these activities. Envirollogic completed a Phase I ESA of the property on September 18, 2020, which identified the following Recognized Environmental Conditions (RECs): Soil impacted with polynuclear aromatic hydrocarbons (PNAs) in excess of current Michigan Department of Environment, Great Lakes, and Energy (EGLE) cleanup criteria was identified on the 2800 Dove Street parcel in

Map ID
Direction
Distance
Elevation

MAP FINDINGS

Site

Database(s)

EDR ID Number
EPA ID Number

4 VACANT PARCELS - 3000 DOVE & 32ND ST. (Continued)

1026728817

2013. A series of connected soil piles is located on the 3000 Dove Street parcel that appears to be consistent with the soil pile previously assessed on the 2800 Dove Street parcel. No RECs or environmental concerns were identified in association with the 3000 32nd Street and unaddressed 28th Street parcels. The Phase II ESA activities completed in 2013 on the 2800 Dove Street parcel resulted in the identification of PNAs in subsurface soils beneath the soil piles at three separate locations at concentrations in excess of the EGLE cleanup criteria. At that time, it was concluded that the identification of PNAs in soil may be attributable to the presence of slag fill material in shallow soils at these three locations. Phase I & II Environmental Site Assessments (ESAs) completed in September 2020 on the 3000 Dove Street parcel indicate the observed presence of slag fill at the surface on the southern portion of the parcel. The September 2020 Phase II ESA sampling additionally identified the presence of copper in one sample from the soil pile at a concentration in excess of the Groundwater-Surface Water Interface Protection (GSIP) criterion. The results of the 2013 and 2020 sampling events demonstrate that both the 2800 Dove Street and 3000 Dove Street parcels meet the definition of a "facility" as defined by Part 201 of NREPA. The completed assessment activities will support the MEDC grant funded site preparation and clearing efforts to incentive new development on the site.

Datum:	Not reported
Acres Property ID:	243933
IC Data Access:	Not reported
Start Date:	Not reported
Redev Completion Date:	Not reported
Completed Date:	Not reported
Acres Cleaned Up:	Not reported
Cleanup Funding:	Not reported
Cleanup Funding Source:	Not reported
Assessment Funding:	3248.25
Assessment Funding Source:	EPA
Redevelopment Funding:	Not reported
Redev. Funding Source:	Not reported
Redev. Funding Entity Name:	Not reported
Redevelopment Start Date:	Not reported
Assessment Funding Entity:	US EPA - Brownfields Assessment Cooperative Agreement
Cleanup Funding Entity:	Not reported
Grant Type:	Hazardous
Accomplishment Type:	Phase I Environmental Assessment
Accomplishment Count:	Y
Cooperative Agreement Number:	00E02303
Start Date:	7/16/2020
Ownership Entity:	Not reported
Completion Date:	9/18/2020
Current Owner:	Not reported
Did Owner Change:	Not reported
Cleanup Required:	N
Video Available:	Not reported
Photo Available:	Not reported
Institutional Controls Required:	Y
IC Category Proprietary Controls:	Y
IC Cat. Info. Devices:	Not reported
IC Cat. Gov. Controls:	Not reported
IC Cat. Enforcement Permit Tools:	Not reported

Map ID
 Direction
 Distance
 Elevation

MAP FINDINGS

Site

Database(s)

EDR ID Number
 EPA ID Number

4 VACANT PARCELS - 3000 DOVE & 32ND ST. (Continued)

1026728817

IC in place date:	Not reported
IC in place:	Y
State/tribal program date:	Not reported
State/tribal program ID:	Not reported
State/tribal NFA date:	Not reported
Contaminant Found:	Other Metals PAHs
Contaminant Cleanup:	Not reported
Media Affected:	Soil
Media Cleanup:	Not reported
Num. of cleanup and re-dev. jobs:	Not reported
Past use greenspace acreage:	12
Past use residential acreage:	5
Past use commercial acreage:	Not reported
Past use industrial acreage:	Not reported
Future use greenspace acreage:	Not reported
Future use residential acreage:	Not reported
Future use commercial acreage:	Not reported
Future use industrial acreage:	Not reported
Superfund Fed. landowner flag:	Not reported
Future Use: Multistory	Not reported
Past Use: Multistory	Not reported
Property Description:	Not reported
Below Poverty Number:	453
Below Poverty Percent:	48.4
Meidan Income:	2224
Meidan Income Number:	647
Meidan Income Percent:	69.12
Vacant Housing Number:	71
Vacant Housing Percent:	17.2
Unemployed Number:	96
Unemployed Percent:	10.26

[Click this hyperlink](#) while viewing on your computer to access
 4 additional US BROWNFIELDS: record(s) in the EDR Site Report.

Name:	4 VACANT PARCELS - 3000 DOVE & 32ND ST.
Address:	2800 DOVE ST., 3000 DOVE ST., 3000 32ND ST. UNADDRESSED 28TH ST.
Recipient name:	St. Clair County Brownfield Redevelopment Authority
Grant type:	Assessment
Region:	5
Property Number:	74-06-185-0027-000, 74-06-185-0061-100, 74-06-185-0061-200, 74-06-185-0007-00
Parcel size:	17
Latitude:	42.95029857
Longitude:	-82.45875085
HCM Label:	Not reported
Map Scale:	Not reported
Point of Reference:	Not reported
Highlights:	The subject property consists of four adjoining vacant parcels of land totaling approximately 17.82 acres situated along the south side of Dove Street, east of 32nd Street and west of 28th Street in Port Huron, Michigan. Aerial photographs indicate residential development of the area occurred around 1960, which included residencies on the 3000 Dove Street, 2800 Dove Street, and unaddressed parcels. By the early 1990s, all three residencies were razed. No development of any of the four parcels has occurred since. The City of Port Huron intends to incentivize new commercial or industrial development by

Map ID
 Direction
 Distance
 Elevation

MAP FINDINGS

Site

Database(s)

EDR ID Number
 EPA ID Number

4 VACANT PARCELS - 3000 DOVE & 32ND ST. (Continued)

1026728817

clearing the land of the existing trees and landscape. The City of Port Huron has secured funds through the Michigan Economic Development Corporation (MEDC) Site Readiness Improvement Program to support these activities. Envirollogic completed a Phase I ESA of the property on September 18, 2020, which identified the following Recognized Environmental Conditions (RECs): Soil impacted with polynuclear aromatic hydrocarbons (PNAs) in excess of current Michigan Department of Environment, Great Lakes, and Energy (EGLE) cleanup criteria was identified on the 2800 Dove Street parcel in 2013. A series of connected soil piles is located on the 3000 Dove Street parcel that appears to be consistent with the soil pile previously assessed on the 2800 Dove Street parcel. No RECs or environmental concerns were identified in association with the 3000 32nd Street and unaddressed 28th Street parcels. The Phase II ESA activities completed in 2013 on the 2800 Dove Street parcel resulted in the identification of PNAs in subsurface soils beneath the soil piles at three separate locations at concentrations in excess of the EGLE cleanup criteria. At that time, it was concluded that the identification of PNAs in soil may be attributable to the presence of slag fill material in shallow soils at these three locations. Phase I & II Environmental Site Assessments (ESAs) completed in September 2020 on the 3000 Dove Street parcel indicate the observed presence of slag fill at the surface on the southern portion of the parcel. The September 2020 Phase II ESA sampling additionally identified the presence of copper in one sample from the soil pile at a concentration in excess of the Groundwater-Surface Water Interface Protection (GSIP) criterion. The results of the 2013 and 2020 sampling events demonstrate that both the 2800 Dove Street and 3000 Dove Street parcels meet the definition of a "facility" as defined by Part 201 of NREPA. The completed assessment activities will support the MEDC grant funded site preparation and clearing efforts to incentive new development on the site.

Datum:	Not reported
Acres Property ID:	243933
IC Data Access:	Not reported
Start Date:	Not reported
Redev Completion Date:	Not reported
Completed Date:	Not reported
Acres Cleaned Up:	Not reported
Cleanup Funding:	Not reported
Cleanup Funding Source:	Not reported
Assessment Funding:	14349.28
Assessment Funding Source:	EPA
Redevelopment Funding:	Not reported
Redev. Funding Source:	Not reported
Redev. Funding Entity Name:	Not reported
Redevelopment Start Date:	Not reported
Assessment Funding Entity:	US EPA - Brownfields Assessment Cooperative Agreement
Cleanup Funding Entity:	Not reported
Grant Type:	Hazardous
Accomplishment Type:	Phase II Environmental Assessment
Accomplishment Count:	N
Cooperative Agreement Number:	00E02303
Start Date:	9/9/2020
Ownership Entity:	Not reported
Completion Date:	10/20/2020
Current Owner:	Not reported

Map ID
 Direction
 Distance
 Elevation

MAP FINDINGS

Site

Database(s)

EDR ID Number
 EPA ID Number

4 VACANT PARCELS - 3000 DOVE & 32ND ST. (Continued)

1026728817

Did Owner Change:	Not reported
Cleanup Required:	N
Video Available:	Not reported
Photo Available:	Not reported
Institutional Controls Required:	Y
IC Category Proprietary Controls:	Y
IC Cat. Info. Devices:	Not reported
IC Cat. Gov. Controls:	Not reported
IC Cat. Enforcement Permit Tools:	Not reported
IC in place date:	Not reported
IC in place:	Y
State/tribal program date:	Not reported
State/tribal program ID:	Not reported
State/tribal NFA date:	Not reported
Contaminant Found:	Other Metals PAHs
Contaminant Cleanup:	Not reported
Media Affected:	Soil
Media Cleanup:	Not reported
Num. of cleanup and re-dev. jobs:	Not reported
Past use greenspace acreage:	12
Past use residential acreage:	5
Past use commercial acreage:	Not reported
Past use industrial acreage:	Not reported
Future use greenspace acreage:	Not reported
Future use residential acreage:	Not reported
Future use commercial acreage:	Not reported
Future use industrial acreage:	Not reported
Superfund Fed. landowner flag:	Not reported
Future Use: Multistory	Not reported
Past Use: Multistory	Not reported
Property Description:	Not reported
Below Poverty Number:	453
Below Poverty Percent:	48.4
Meidan Income:	2224
Meidan Income Number:	647
Meidan Income Percent:	69.12
Vacant Housing Number:	71
Vacant Housing Percent:	17.2
Unemployed Number:	96
Unemployed Percent:	10.26

[Click this hyperlink](#) while viewing on your computer to access
 4 additional US BROWNFIELDS: record(s) in the EDR Site Report.

C10 **2800 DOVE**
SE **2800 DOVE**
1/8-1/4 **PORT HURON TWP., MI 48060**
0.151 mi.
799 ft. **Site 3 of 4 in cluster C**

MI BROWNFIELDS **S125863758**
N/A

Relative:	BROWNFIELDS 2:
Lower	Name: 2800 DOVE
	Address: 2800 DOVE
Actual:	City: PORT HURON TWP.
609 ft.	Site ID Number: Not reported
	Region: Not reported
	Property Name: Not reported
	Sale/Lease: Yes

Map ID
Direction
Distance
Elevation

MAP FINDINGS

Site

Database(s)

EDR ID Number
EPA ID Number

2800 DOVE (Continued)

S125863758

Total Price:	\$20.00
Price/Square Feet:	Not reported
Zoning:	Not reported
Tax Id Number:	Not reported
State Designation:	Not reported
Business Park:	Not reported
Crossroads:	Not reported
Building Type:	Not reported
Subdivide:	Not reported
Lot Size:	Not reported
Expendable:	Not reported
Year Built:	Not reported
Stories:	Not reported
Grade:	Not reported
Wet Lab:	Not reported
Total Size:	Not reported
Available Stores:	Not reported
Wetlands:	Not reported
Clean Room:	Not reported
Available:	Not reported
Ceiling Min/Mas:	Not reported
Multiple Tenants:	Not reported
Truck Docks:	Not reported
Minimum:	Not reported
Sprinklers:	Not reported
Parking:	Not reported
Truck Doors:	Not reported
Office:	Not reported
Column Spacing:	Not reported
Crane:	Not reported
Occupancy:	Not reported
Lease Type:	Not reported
Sub Leases:	Not reported
Features:	Not reported
Construction:	Not reported
Electric:	Not reported
Water:	Not reported
Gas:	Not reported
Telecom:	Not reported
Sewer:	Not reported
Local Interstate:	Not reported
Local Interstate Miles:	Not reported
Major Airport:	Not reported
Major Airport Miles:	Not reported
Local Highway:	Not reported
Local Highway Miles:	Not reported
Water Port:	Not reported
Water Port Miles:	Not reported
Local Airport:	Not reported
Local Airport Miles:	Not reported
Rail:	Not reported
Rail Miles:	Not reported
Trade Zone:	Not reported
Contact Office:	Economic Development Alliance of St. Clair County
Contact Phone:	8109829511/ 8102942699
Contact Address:	100 McMorran Blvd. 4th Floor
Contact City:	Port Huron

Map ID
Direction
Distance
Elevation

MAP FINDINGS

Site

Database(s)

EDR ID Number
EPA ID Number

2800 DOVE (Continued)

S125863758

Contact Phone:	Not reported
Contact:	Dan Casey
Contact Email:	dcasey@edascc.com
Contact Email:	Not reported
Website:	Not reported
Contact:	Not reported
Contact Phone:	Not reported
Contact Email:	Not reported
Economic Dev Contact:	Not reported
Edo Contact Name:	Not reported
Edo Contact Phone:	Not reported
Edo Contact Address:	Not reported
Edo Contact Name:	Not reported
Edo Contact Phone:	Not reported
Edo Contact State:	Not reported
Edo Contact Email:	Not reported
Edo Website:	Not reported
Sev:	Not reported
Master Plan Use:	Not reported
Prefered Plan Use:	Not reported
Historical Plan Use:	Not reported
Phase 1 Esa:	Not reported
Completion Date:	Not reported
Phase II Esa:	Not reported
Completion Date:	Not reported
(Bea) Status:	Not reported
Description:	Not reported
Completion Date:	Not reported
Pollutant Source:	Not reported
Fscore:	Not reported
State Code:	Not reported
Fscore Date:	Not reported
Township Code:	Not reported
Range Code:	Not reported
Section:	Not reported
Quarter:	Not reported
Quarter Quarter:	Not reported
List Type:	Not reported
State Plan Zone:	Not reported
Area:	Not reported
X Coordinate:	Not reported
Y Coordinate:	Not reported
Longitude:	Not reported
Latitude:	Not reported
Tax Payer Name:	Not reported
Tax Payer Address:	Not reported
Tax Payer City:	Not reported
Owner Status:	Not reported
Environment:	Not reported
Available Acre:	Not reported
Minimum Acre:	Not reported
Last Updated:	1/2/2020
Parcel:	Not reported
Description:	Parcels assembled to be part of Port Huron Industrial Park. Owned by City of Port Huron.
Building Material:	Not reported
Heating System:	Not reported

Map ID
 Direction
 Distance
 Elevation

MAP FINDINGS

Site

Database(s)

EDR ID Number
 EPA ID Number

2800 DOVE (Continued)

S125863758

Air Conditioning: Not reported
 Property Description: Not reported
 Current Use: Not reported

C11
SE
1/8-1/4
0.173 mi.
914 ft.

SHAWMUT CORPORATION
PORT HURON, MI
Site 4 of 4 in cluster C

PFAS ECHO 1027418889
N/A

Relative:
Lower
Actual:
609 ft.

PFAS ECHO:
 Name: SHAWMUT CORPORATION
 Address: Not reported
 City,State,Zip: PORT HURON, MI
 Latitude: 42.95164
 Longitude: -82.45638
 Count: 1
 County: ST. CLAIR
 Status: Active
 Region: 05
 Industry: Textiles and Leather
 ECHO Facility Report: <https://echo.epa.gov/detailed-facility-report?fid=110012611717>
 Facility Percent Minority: 17.391
 Facility Derived Tribes: -
 Facility Population: 1713.74
 EPA Programs: CAA
 Federal Facility: No
 Federal Agency: -
 Facility FIPS Code: 26147
 Facility Indian Country Flag: N
 Facility Collection Method: ADDRESS MATCHING-HOUSE NUMBER
 Facility Derived HUC: 04090001
 Facility Derived WBD: 040900010307
 Facility Derived CD113: 10
 Facility Derived CB2010: 261476200003002
 Facility Major Flag: -
 Facility Active Flag: Y
 Facility Inspection Count: 1
 Facility Date Last Inspection: 3/1/2022
 Facility Days Last Inspection: 389
 Facility Informal Count: 0
 Facility Date Last Informal Action: -
 Facility Formal Action Count: 0
 Facility Date Last Formal Action: -
 Facility Total Penalties: 0
 Facility Penalty Count: -
 Facility Date Last Penalty: -
 Facility Last Penalty AMT: -
 Facility QTRS With NC: 0
 Facility Programs With SNC: 0
 Facility Compliance Status: No Violation Identified
 Facility SNC Flag: N
 AIR Flag: Y
 NPDES Flag: N
 SDWIS Flag: N
 RCRA Flag: N
 TRI Flag: N
 GHG Flag: N

Map ID
 Direction
 Distance
 Elevation

MAP FINDINGS

Site

Database(s)

EDR ID Number
 EPA ID Number

SHAWMUT CORPORATION (Continued)

1027418889

AIR IDS:	MI00000000000N6038
CAA Permit Types:	Synthetic Minor Emissions
CAA NAICS:	313310
CAA SICs:	-
NPDES IDS:	-
CWA Permit Types:	-
CWA NAICS:	-
CWA SICs:	-
RCRA IDS:	-
RCRA Permit Types:	-
RCRA NAICS:	-
SDWA IDS:	-
SDWA System Types:	-
SDWA Compliance Status:	-
SDWA SNC Flag:	N
TRI IDS:	-
TRI Releases Transfers:	-
TRI On Site Releases:	-
TRI Off Site Transfers:	-
TRI Reporter:	-
Facility IMP Water Flag:	-
EJSCREEN Flag US:	N
EJSCREEN Report:	https://ejscreen.epa.gov/mapper/mobile/EJSCREEN_mobile.aspx?geometry=%7B%22x%22:-82.45638,%22y%22:42.95164,%22spatialReference%22:%7B%22wkid%22:4326%7D%7D&unit=9035&areatype=&areaid=&basemap=streets&distance=1

D12 **1411 3RD STREET**
South **1411 3RD STREET**
1/4-1/2 **ST. CLAIR (County), MI 48060**
0.307 mi.
1621 ft. **Site 1 of 2 in cluster D**

MI INVENTORY **S122898926**
MI BEA **N/A**

Relative: INVENTORY:
Higher Name: 1411 3RD STREET
 Address: 1411 3RD STREET
Actual: City,State,Zip: MI 48060
613 ft. Township: Port Huron (City of)
 District: Warren
 Data Source: Risks Not Determined
 Lust Name: Not reported
 Regulatory Program: 201
 Release Status: Not reported
 Project Manager: Kohloff, Courtney
 Latitude: NaN
 Longitude: NaN

BEA:
 Name: 1411 3RD STREET
 Address: 1411 3RD STREET
 City,State,Zip: MI 48060
 Secondary Address: Not reported
 BEA Number: Not reported
 District: Not reported
 Date Received: 09/24/2018
 Submitter Name: Not reported
 Petition Determination: Not reported
 Petition Disclosure: Not reported

Map ID
 Direction
 Distance
 Elevation

MAP FINDINGS

Site

Database(s)

EDR ID Number
 EPA ID Number

1411 3RD STREET (Continued)

S122898926

Category:	Not reported
Determination 20107A:	Not reported
Reviewer:	Not reported
Division Assigned:	Not reported
Location ID:	74500072
Submittal Type:	Baseline Environmental Assessment
Submittal Number:	B201808412LV
Approval Status:	RRD Received
Workflow Status:	Submitted
Date Submitted:	2018-09-28 10:24:24
Date Completed:	Not reported
Township:	Port Huron (City of)
Work Unit:	Warren
Comments:	Not reported
Organization:	SEMCO Energy Gas Company
Contact:	Integrated Environmental, Inc.
Contact Type:	Submitter Contact
Organization Street Address:	Not reported
Organization City:	Not reported
Organization State:	Not reported
Organization Zip Code:	Not reported
Organization County:	Not reported
Contact Street Address:	Not reported
Contact City:	Not reported
Contact Zip Code:	Not reported
Contact State:	Not reported

D13
South
1/4-1/2
0.331 mi.
1747 ft.

VERN AND VANNESS BROWNFIELD ASSESSMENT
EAST 32ND STREET, 33RD STREET, NERN STREET AND VANNESS STREE
PORT HURON, MI 48060

MI INVENTORY S128642388
N/A

Site 2 of 2 in cluster D

Relative:
Higher
Actual:
614 ft.

INVENTORY:	
Name:	VERN AND VANNESS BROWNFIELD ASSESSMENT
Address:	EAST 32ND STREET, 33RD STREET, NERN STREET AND VANNESS STREET
City,State,Zip:	PORT HURON, MI 48060
Township:	Port Huron (City of)
District:	Warren
Data Source:	Risks Not Determined
Lust Name:	Not reported
Regulatory Program:	201
Release Status:	Not reported
Project Manager:	Kohloff, Courtney
Latitude:	42.946887
Longitude:	-82.462185

MAP FINDINGS

Map ID
 Direction
 Distance
 Elevation

Site

Database(s)

EDR ID Number
 EPA ID Number

E14
South
1/4-1/2
0.339 mi.
1788 ft.

VACANT PROP. PORT HURON TWP
NE CORNER 33RD AND VANNESS
PORT HURON TWP., MI

MI BROWNFIELDS

S118065955
N/A

Site 1 of 2 in cluster E

Relative:
Higher
Actual:
614 ft.

BROWNFIELDS:
 Name: VACANT PROP. PORT HURON TWP
 Address: NE CORNER 33RD AND VANNESS
 City,State,Zip: PORT HURON TWP., MI
 Facility ID: Not reported
 Region: 1
 Status: Not reported
 Property Use: Not reported
 BEA: Not reported
 Ernie Id Number: Not reported
 X Coordinate: Not reported
 Y Coordinate: Not reported
 Project Name: Not reported
 Date Year Funded: Not reported
 Total Brownfield Incentives: Not reported
 Approved Amount: Not reported
 Grant Award Amount: Not reported
 Loan Award Amount: Not reported
 Waterfront Award Amount: Not reported
 Brownfield Site Assessment: Not reported
 Development Type: Not reported
 Prior Use: Not reported
 Contaminants: Not reported

BROWNFIELDS:
 Property Name: Vacant Prop. Port Huron Twp
 MIB/MID Number: MIB000000127
 Team Leader: TAD
 Proposed Redevelopment: Residential
 Redevelopment Status: None
 Completed?: A
 Before Photos?: Y
 After Photos?: Not reported
 Jobs Created: Not reported
 Investment: Not reported
 Tax Increase: Not reported

Name: VACANT PROP. PORT HURON TWP
 Address: NE CORNER 33RD AND VANNESS
 City,State,Zip: PORT HURON TWP., MI
 Facility ID: Not reported
 Region: 1
 Status: Not reported
 Property Use: Not reported
 BEA: Not reported
 Ernie Id Number: Not reported
 X Coordinate: Not reported
 Y Coordinate: Not reported
 Project Name: Not reported
 Date Year Funded: Not reported
 Total Brownfield Incentives: Not reported
 Approved Amount: Not reported
 Grant Award Amount: Not reported

Map ID
Direction
Distance
Elevation

MAP FINDINGS

Site

Database(s)

EDR ID Number
EPA ID Number

VACANT PROP. PORT HURON TWP (Continued)

S118065955

Loan Award Amount: Not reported
Waterfront Award Amount: Not reported
Brownfield Site Assessment: Not reported
Development Type: Not reported
Prior Use: Not reported
Contaminants: Not reported

BROWNFIELDS:

Property Name: Vacant Prop. Port Huron Twp
MIB/MID Number: MIB000000127
Team Leader: TAD
Proposed Redevelopment: Residential
Redevelopment Status: None
Completed?: A
Before Photos?: Y
After Photos?: Not reported
Jobs Created: Not reported
Investment: Not reported
Tax Increase: Not reported

Name: Not reported
Address: NE CORNER 33RD AND VANNESS
City,State,Zip: PORT HURON TWP., MI
Facility ID: Not reported
Region: 1
Status: Not reported
Property Use: Not reported
BEA: Not reported
Ernie Id Number: Not reported
X Coordinate: -82.461944
Y Coordinate: 42.946667
Project Name: Vacant Prop. Port Huron Twp
Date Year Funded: 04/27/2006
Total Brownfield Incentives: 0
Approved Amount: Not reported
Grant Award Amount: Not reported
Loan Award Amount: Not reported
Waterfront Award Amount: 0
Brownfield Site Assessment: Yes
Development Type: Residential
Prior Use: Not reported
Contaminants: Not reported

Name: VACANT PROP. PORT HURON TWP
Address: NE CORNER 33RD AND VANNESS
City,State,Zip: PORT HURON TWP., MI
Facility ID: Not reported
Region: 1
Status: Not reported
Property Use: Not reported
BEA: Not reported
Ernie Id Number: Not reported
X Coordinate: Not reported
Y Coordinate: Not reported
Project Name: Not reported
Date Year Funded: Not reported
Total Brownfield Incentives: Not reported

Map ID
 Direction
 Distance
 Elevation

MAP FINDINGS

Site

Database(s)

EDR ID Number
 EPA ID Number

VACANT PROP. PORT HURON TWP (Continued)

S118065955

Approved Amount: Not reported
 Grant Award Amount: Not reported
 Loan Award Amount: Not reported
 Waterfront Award Amount: Not reported
 Brownfield Site Assessment: Not reported
 Development Type: Not reported
 Prior Use: Not reported
 Contaminants: Not reported

BROWNFIELDS:

Property Name: Vacant Prop. Port Huron Twp
 MIB/MID Number: MIB000000127
 Team Leader: TAD
 Proposed Redevelopment: Residential
 Redevelopment Status: None
 Completed?: A
 Before Photos?: Y
 After Photos?: Not reported
 Jobs Created: Not reported
 Investment: Not reported
 Tax Increase: Not reported

E15
South
1/4-1/2
0.339 mi.
1788 ft.

VACANT PROPERTY PORT HURON TOWNSHIP
BOUNDED BY 32ND & 33RD STS AND NERN & VANNESS STS
PORT HURON, MI 48060

US BROWNFIELDS 1016349268
FINDS N/A

Site 2 of 2 in cluster E

Relative:
Higher
Actual:
614 ft.

US BROWNFIELDS:
 Name: VACANT PROPERTY PORT HURON TOWNSHIP
 Address: BOUNDED BY 32ND & 33RD STS AND NERN & VANNESS STS
 Recipient name: Michigan Department of Environmental Quality
 Grant type: Section 128(a) State/Tribal
 Region: 5
 Property Number: 74-28-020-2014-00 (Lot K00171)
 Parcel size: 5
 Latitude: 42.946772
 Longitude: -82.46215
 HCM Label: Not reported
 Map Scale: Not reported
 Point of Reference: Not reported
 Highlights: Former Use: Vacant Parcel, tax reversion from the State to Township.
 Datum: World Geodetic System of 1984
 Acres Property ID: 40501
 IC Data Access: Not reported
 Start Date: Not reported
 Redev Completion Date: Not reported
 Completed Date: Not reported
 Acres Cleaned Up: Not reported
 Cleanup Funding: Not reported
 Cleanup Funding Source: Not reported
 Assessment Funding: 57747
 Assessment Funding Source: EPA
 Redevelopment Funding: Not reported
 Redev. Funding Source: Not reported
 Redev. Funding Entity Name: Not reported
 Redevelopment Start Date: Not reported

Map ID
Direction
Distance
Elevation

MAP FINDINGS

Site

Database(s)

EDR ID Number
EPA ID Number

VACANT PROPERTY PORT HURON TOWNSHIP (Continued)

1016349268

Assessment Funding Entity: US EPA - State & Tribal Section 128(a) Funding
Cleanup Funding Entity: Not reported
Grant Type: Not reported
Accomplishment Type: Phase II Environmental Assessment
Accomplishment Count: Y
Cooperative Agreement Number: 96507702
Start Date: 8/23/2006
Ownership Entity: Government
Completion Date: 8/23/2006
Current Owner: Charter Township of Port Huron
Did Owner Change: N
Cleanup Required: Y
Video Available: Not reported
Photo Available: Not reported
Institutional Controls Required: Not reported
IC Category Proprietary Controls: Not reported
IC Cat. Info. Devices: Not reported
IC Cat. Gov. Controls: Not reported
IC Cat. Enforcement Permit Tools: Not reported
IC in place date: Not reported
IC in place: U
State/tribal program date: Not reported
State/tribal program ID: Not reported
State/tribal NFA date: Not reported
Contaminant Found: Lead Other Metals PAHs VOCs
Contaminant Cleanup: PAHs
Media Affected: Ground Water Soil
Media Cleanup: Ground Water Soil
Num. of cleanup and re-dev. jobs: Not reported
Past use greenspace acreage: Not reported
Past use residential acreage: Not reported
Past use commercial acreage: Not reported
Past use industrial acreage: Not reported
Future use greenspace acreage: Not reported
Future use residential acreage: Not reported
Future use commercial acreage: Not reported
Future use industrial acreage: Not reported
Superfund Fed. landowner flag: Not reported
Future Use: Multistory Not reported
Past Use: Multistory Not reported
Property Description: Vacant Parcel, tax reversion from the State to Township.
Below Poverty Number: 368
Below Poverty Percent: 43.04
Meidan Income: 2002
Meidan Income Number: 513
Meidan Income Percent: 60
Vacant Housing Number: 49
Vacant Housing Percent: 13.37
Unemployed Number: 75
Unemployed Percent: 8.77

FINDS:

Registry ID: 110038757146

[Click Here for FRS Facility Detail Report:](#)

Environmental Interest/Information System:

Map ID
 Direction
 Distance
 Elevation

MAP FINDINGS

Site

Database(s)

EDR ID Number
 EPA ID Number

VACANT PROPERTY PORT HURON TOWNSHIP (Continued)

1016349268

US EPA Assessment, Cleanup and Redevelopment Exchange System (ACRES) is a federal online database for Brownfields Grantees to electronically submit data directly to EPA.

[Click this hyperlink](#) while viewing on your computer to access additional FINDS: detail in the EDR Site Report.

**16
 NE
 1/4-1/2
 0.387 mi.
 2042 ft.**

**PROS SERVICE INC.
 2425 PETIT STREET
 PORT HURON, MI 48060**

**MI INVENTORY S114030195
 N/A**

**Relative:
 Lower**

INVENTORY:

**Actual:
 605 ft.**

Name: PROS SERVICE INC.
 Address: 2425 PETIT STREET
 City,State,Zip: PORT HURON, MI 48060
 Township: Port Huron (City of)
 District: Warren
 Data Source: Risks Not Determined
 Last Name: Not reported
 Regulatory Program: 201
 Release Status: Not reported
 Project Manager: Kohloff, Courtney
 Latitude: 42.959017
 Longitude: -82.4525

**F17
 NNE
 1/4-1/2
 0.389 mi.
 2056 ft.**

**GRAND TRUNK RAILROAD
 2801 MINNIE ST
 PORT HURON, MI 48060**

**MI INVENTORY S107697319
 MI PART 201 N/A
 MI AIRS
 MI WDS**

**Relative:
 Lower**

INVENTORY:

**Actual:
 609 ft.**

Name: GRAND TRUNK RAILROAD
 Address: 2801 MINNIE ST
 City,State,Zip: PORT HURON, MI 48060
 Township: Port Huron (City of)
 District: Warren
 Data Source: Risks Present and Require Action in Short-term
 Last Name: Not reported
 Regulatory Program: 201
 Release Status: Not reported
 Project Manager: Kohloff, Courtney
 Latitude: 42.96576
 Longitude: -82.482763

Name: GRAND TRUNK WESTERN - CAR SHOP
 Address: 2801 MINNIE ST
 City,State,Zip: PORT HURON, MI 48060
 Township: Port Huron (City of)
 District: Warren
 Data Source: Risks Present and Require Action in Short-term
 Last Name: Not reported
 Regulatory Program: 201
 Release Status: Not reported
 Project Manager: Kohloff, Courtney

Map ID
Direction
Distance
Elevation

MAP FINDINGS

Site

Database(s)

EDR ID Number
EPA ID Number

GRAND TRUNK RAILROAD (Continued)

S107697319

Latitude: 42.96378
Longitude: -82.461187

PART 201:

Facility ID: 74000002
Facility Status: Interim Response in progress
Source: Railroad Transportation
SAM Score: 18
SAM Score Date: 12/10/2003
Township: 06N
Range: 17E
Section: 17
Quarter: NE
Quarter/Quarter: NW
Pollutants: Diesel fuel

Facility ID: 74000081
Facility Status: Inactive - no actions taken to address contamination
Source: RR Line-Haul Operating
SAM Score: 28
SAM Score Date: 03/12/2004
Township: Not reported
Range: Not reported
Section: Not reported
Quarter: Not reported
Quarter/Quarter: Not reported
Pollutants: Not reported

AIRS:

Name: PDS RAILCAR SERVICES CORPORATION
Address: 2801 MINNIE STREET
City,State,Zip: PORT HURON, MI 48060
State Registration Number: B2640
Naics Code: Not reported
Contact Email: Not reported
Contact Name: BRIAN HILL
Contact Phone: 4032941880
Contact Address: 1805 30 AVENUE SE
Contact City,St,Zip: CALGARY, AB
Permit Number: 319-00
Date Received: 09/29/2000
Application Reason: RAILCAR CLEANING FACILITY - FLARE
Record Type: Not reported
State County FIPS: Not reported
Facility Category: Not reported
SIC Primary: Not reported
Tribal Code: Not reported
Facility Status Code: Not reported
Facility Status: InActive
Supplemental Location Text: Not reported
Business Name: Not reported
Principal Product: Not reported
Principal Product Description: Not reported
UTM Zone (Geo Coordinates Universal Transverse Mercator System): Not reported
UTM Horizontal Coord: Not reported
UTM Vertical Coord: Not reported

Map ID
 Direction
 Distance
 Elevation

MAP FINDINGS

Site

Database(s)

EDR ID Number
 EPA ID Number

GRAND TRUNK RAILROAD (Continued)

S107697319

Mailing Name: Not reported
 Mailing Contact Person: Not reported
 Mailing Street: Not reported
 Mailing City: Not reported
 Mailing State: Not reported
 Mailing Zip: Not reported
 Mailing Zip 4 Extension: Not reported
 Compliance Person: Not reported
 Compliance Area Code: Not reported
 Compliance Phone Number: Not reported
 Emission Inventory Contact Person: Not reported
 EI Contact Area Code: Not reported
 EI Contact Phone Number: Not reported
 Permit Contact Person: Not reported
 Permit Contact Person Area Code: Not reported
 Permit Contact Person Phone Number: Not reported
 Federal Employer Id Number: Not reported
 # Of Employees: Not reported
 Reporting Year: Not reported
 Date Record Was Created: Not reported

WDS:

Name: PDS RAIL CAR SERVICES CORP (USA)
 Address: 2801 MINNIE ST
 City,State,Zip: PORT HURON, MI 48060
 Site Id: MIR000023895
 WMD Id: 411563
 Site Specific Name: PDS RAIL CAR SERVICES CORP (USA)
 Mailing Address: 2801 MINNIE ST
 Mailing City/State/Zip: 48060
 Mailing County: ST CLAIR

Name: GRAND TRUNK WESTERN RAILROAD CO
 Address: 2801 MINNIE ST
 City,State,Zip: PORT HURON, MI 48060
 Site Id: MID094529286
 WMD Id: 397879
 Site Specific Name: GRAND TRUNK WEST R R CAR SHOP
 Mailing Address: PO BOX 208
 Mailing City/State/Zip: 48060
 Mailing County: ST CLAIR

F18
NNE
 1/4-1/2
 0.389 mi.
 2056 ft.

CAR SHOPS
2801 MINNIE ST
PORT HURON, MI 48060
 Site 2 of 2 in cluster F

MI LUST U000265230
MI UST N/A

Relative:
Lower
Actual:
609 ft.

LUST:
 Name: CAR SHOPS
 Address: 2801 MINNIE ST
 City,State,Zip: PORT HURON, MI 48060
 Facility ID: 10858
 Source: Not reported
 Owner Name: Schuster, Jeffrey
 Owner Address: Not reported
 Owner City,St,Zip: Not reported

Map ID
Direction
Distance
Elevation

MAP FINDINGS

Site

Database(s)

EDR ID Number
EPA ID Number

CAR SHOPS (Continued)

U000265230

Owner Contact: Not reported
Owner Phone: (248) 549-3610
Country: Not reported
District: Warren
Site Name: Grand Trunk Western - Car Shop
Latitude: 42.96375
Longitude: -82.45678
Date of Collection: Not reported
Method of Collection: The geographic coordinate determination method based on address matching-house number.
Accuracy: 100
Accuracy Value Unit: Not reported
Horizontal Data: North American Datum of 1983
Point Line Area: Not reported
Desc Category: Not reported
Regulatory Program: Not reported
Risk Condition: Not reported
Project Manager: Not reported
Senate District: Not reported
House District: Not reported
US Congressional District: Not reported

Leak Number: 24710
Release Date: 03/22/1995
Substance Released: Not reported
Release Status: Closed
Release Closed Date: 12/11/1996

Leak Number: C-0330-95
Release Date: 03/22/1995
Substance Released: Unknown
Release Status: Closed
Release Closed Date: 12/11/1996

UST:

Name: CAR SHOPS
Address: 2801 MINNIE ST
City,State,Zip: PORT HURON 48060-7465
Facility Type: CLOSED
Facility ID: 00010858
Owner Name: PENNY OIL CO
Owner Address: 1035 E E ST
Owner City: IRON MOUNTAIN
Owner State: MI
Owner Zip: 49801-3609
Owner Contact: Not reported
Owner Phone: 6169665232
Contact: JOE ROTHBAUER
Contact Phone: (616) 966-5239
Date of Collection: 01/11/2001
Accuracy: 100
Horizontal Datum: NAD83
Accuracy Value Unit: FEET
Source: STATE OF MICHIGAN
Point Line Area: POINT
Desc Category: Plant Entrance (Freight)
Method of Collection: Address Matching-House Number
District: Region 1 - SE Michigan District Office

Map ID
 Direction
 Distance
 Elevation

MAP FINDINGS

Site

Database(s)

EDR ID Number
 EPA ID Number

CAR SHOPS (Continued)

U000265230

Tank ID: 1
 Capacity: 1500
 Tank Status: Removed from Ground
 Substance: Gasoline
 Install Date: 05/01/1951
 Remove Date: 03/22/1995
 Tank Number: Not reported
 Tank Details Compartments: Not reported
 Tank Release Detection: Not reported
 Pipe Release Detection: Not reported
 Piping Material: Not reported
 Piping Type: Not reported
 Tank Construction: Not reported
 Impressed Device: Not reported
 Latitude: 42.96375
 Longitude: -82.45678

G19
ENE
 1/4-1/2
 0.407 mi.
 2147 ft.

SUNRISE STORE #53
2319 24TH ST
PORT HURON, MI 48060
 Site 1 of 3 in cluster G

MI LUST U003330275
MI UST N/A
 MI Financial Assurance
 MI WDS

Relative:
Lower
Actual:
605 ft.

LUST:
 Name: SUNRISE STORE #53
 Address: 2319 24TH ST
 City,State,Zip: PORT HURON, MI 48060
 Facility ID: 34947
 Source: Not reported
 Owner Name: N Strzelecki, Edmund
 Owner Address: Not reported
 Owner City,St,Zip: Not reported
 Owner Contact: Not reported
 Owner Phone: Not reported
 Country: Not reported
 District: Warren
 Site Name: Express Food Depot Port Huron
 Latitude: 42.95866
 Longitude: -82.45291
 Date of Collection: Not reported
 Method of Collection: The geographic coordinate determination method based on GPS code measurements (pseudo range) standard positioning service (SA Off).
 Accuracy: 10
 Accuracy Value Unit: Not reported
 Horizontal Data: North American Datum of 1983
 Point Line Area: Not reported
 Desc Category: Not reported
 Regulatory Program: Not reported
 Risk Condition: Not reported
 Project Manager: Not reported
 Senate District: Not reported
 House District: Not reported
 US Congressional District: Not reported
 Leak Number: 20303
 Release Date: 09/29/1992
 Substance Released: Not reported
 Release Status: Closed

Map ID
Direction
Distance
Elevation

MAP FINDINGS

Site

Database(s)

EDR ID Number
EPA ID Number

SUNRISE STORE #53 (Continued)

U003330275

Release Closed Date: 04/22/1999

Leak Number: 20304
Release Date: 09/30/1992
Substance Released: Not reported
Release Status: Closed
Release Closed Date: 04/22/1999

Leak Number: 20619
Release Date: 08/13/1992
Substance Released: Not reported
Release Status: Closed
Release Closed Date: 04/22/1999

Leak Number: C-1376-92
Release Date: 08/13/1992
Substance Released: Gasoline
Release Status: Closed
Release Closed Date: 04/22/1999

Leak Number: C-1700-92
Release Date: 09/29/1992
Substance Released: Diesel
Release Status: Closed
Release Closed Date: 04/22/1999

Leak Number: C-1701-92
Release Date: 09/30/1992
Substance Released: Gasoline
Release Status: Closed
Release Closed Date: 04/22/1999

UST:

Name: SUNRISE STORE #53
Address: 2319 24TH ST
City,State,Zip: PORT HURON 48060-6412
Facility Type: ACTIVE
Facility ID: 00034947
Owner Name: SUNRISE STORES LLC
Owner Address: 69245 BURKE DR
Owner City: RICHMOND
Owner State: MI
Owner Zip: 48062-1551
Owner Contact: Not reported
Owner Phone: 5867273996
Contact: Joe Gurzick
Contact Phone: (586) 248-7139
Date of Collection: 06/13/2001
Accuracy: 10
Horizontal Datum: NAD83
Accuracy Value Unit: METERS
Source: STATE OF MICHIGAN
Point Line Area: POINT
Desc Category: Plant Entrance (Freight)
Method of Collection: GPS Code Meas. Standard Positioning Service SA Off
District: Region 1 - SE Michigan District Office
Tank ID: 9
Capacity: 6000

Map ID
Direction
Distance
Elevation

MAP FINDINGS

Site

Database(s)

EDR ID Number
EPA ID Number

SUNRISE STORE #53 (Continued)

U003330275

Tank Status: Currently In Use
Substance: Gasoline
Install Date: 10/19/1992
Remove Date: Not reported
Tank Number: Not reported
Tank Details Compartments: Not reported
Tank Release Detection: Not reported
Pipe Release Detection: Not reported
Piping Material: Not reported
Piping Type: Not reported
Tank Construction: Not reported
Impressed Device: Not reported
Latitude: 42.95866
Longitude: -82.45291

Name: SUNRISE STORE #53
Address: 2319 24TH ST
City,State,Zip: PORT HURON 48060-6412
Facility Type: ACTIVE
Facility ID: 00034947
Owner Name: SUNRISE STORES LLC
Owner Address: 69245 BURKE DR
Owner City: RICHMOND
Owner State: MI
Owner Zip: 48062-1551
Owner Contact: Not reported
Owner Phone: 5867273996
Contact: Joe Gurzick
Contact Phone: (586) 248-7139
Date of Collection: 06/13/2001
Accuracy: 10
Horizontal Datum: NAD83
Accuracy Value Unit: METERS
Source: STATE OF MICHIGAN
Point Line Area: POINT
Desc Category: Plant Entrance (Freight)
Method of Collection: GPS Code Meas. Standard Positioning Service SA Off
District: Region 1 - SE Michigan District Office
Tank ID: 8
Capacity: 8000
Tank Status: Currently In Use
Substance: Gasoline
Install Date: 12/19/1992
Remove Date: Not reported
Tank Number: Not reported
Tank Details Compartments: Not reported
Tank Release Detection: Not reported
Pipe Release Detection: Not reported
Piping Material: Not reported
Piping Type: Not reported
Tank Construction: Not reported
Impressed Device: Not reported
Latitude: 42.95866
Longitude: -82.45291

Name: SUNRISE STORE #53
Address: 2319 24TH ST

Map ID
Direction
Distance
Elevation

MAP FINDINGS

Site

Database(s)

EDR ID Number
EPA ID Number

SUNRISE STORE #53 (Continued)

U003330275

City,State,Zip: PORT HURON 48060-6412
Facility Type: ACTIVE
Facility ID: 00034947
Owner Name: SUNRISE STORES LLC
Owner Address: 69245 BURKE DR
Owner City: RICHMOND
Owner State: MI
Owner Zip: 48062-1551
Owner Contact: Not reported
Owner Phone: 5867273996
Contact: Joe Gurzick
Contact Phone: (586) 248-7139
Date of Collection: 06/13/2001
Accuracy: 10
Horizontal Datum: NAD83
Accuracy Value Unit: METERS
Source: STATE OF MICHIGAN
Point Line Area: POINT
Desc Category: Plant Entrance (Freight)
Method of Collection: GPS Code Meas. Standard Positioning Service SA Off
District: Region 1 - SE Michigan District Office
Tank ID: 7
Capacity: 10000
Tank Status: Currently In Use
Substance: Diesel
Install Date: 12/19/1992
Remove Date: Not reported
Tank Number: Not reported
Tank Details Compartments: Not reported
Tank Release Detection: Not reported
Pipe Release Detection: Not reported
Piping Material: Not reported
Piping Type: Not reported
Tank Construction: Not reported
Impressed Device: Not reported
Latitude: 42.95866
Longitude: -82.45291

Name: SUNRISE STORE #53
Address: 2319 24TH ST
City,State,Zip: PORT HURON 48060-6412
Facility Type: ACTIVE
Facility ID: 00034947
Owner Name: SUNRISE STORES LLC
Owner Address: 69245 BURKE DR
Owner City: RICHMOND
Owner State: MI
Owner Zip: 48062-1551
Owner Contact: Not reported
Owner Phone: 5867273996
Contact: Joe Gurzick
Contact Phone: (586) 248-7139
Date of Collection: 06/13/2001
Accuracy: 10
Horizontal Datum: NAD83
Accuracy Value Unit: METERS
Source: STATE OF MICHIGAN

Map ID
Direction
Distance
Elevation

MAP FINDINGS

Site

Database(s)

EDR ID Number
EPA ID Number

SUNRISE STORE #53 (Continued)

U003330275

Point Line Area: POINT
Desc Category: Plant Entrance (Freight)
Method of Collection: GPS Code Meas. Standard Positioning Service SA Off
District: Region 1 - SE Michigan District Office
Tank ID: 6
Capacity: 10000
Tank Status: Currently In Use
Substance: Gasoline
Install Date: 12/19/1992
Remove Date: Not reported
Tank Number: Not reported
Tank Details Compartments: Not reported
Tank Release Detection: Not reported
Pipe Release Detection: Not reported
Piping Material: Not reported
Piping Type: Not reported
Tank Construction: Not reported
Impressed Device: Not reported
Latitude: 42.95866
Longitude: -82.45291

Name: SUNRISE STORE #53
Address: 2319 24TH ST
City,State,Zip: PORT HURON 48060-6412
Facility Type: ACTIVE
Facility ID: 00034947
Owner Name: SUNRISE STORES LLC
Owner Address: 69245 BURKE DR
Owner City: RICHMOND
Owner State: MI
Owner Zip: 48062-1551
Owner Contact: Not reported
Owner Phone: 5867273996
Contact: Joe Gurzick
Contact Phone: (586) 248-7139
Date of Collection: 06/13/2001
Accuracy: 10
Horizontal Datum: NAD83
Accuracy Value Unit: METERS
Source: STATE OF MICHIGAN
Point Line Area: POINT
Desc Category: Plant Entrance (Freight)
Method of Collection: GPS Code Meas. Standard Positioning Service SA Off
District: Region 1 - SE Michigan District Office
Tank ID: 5
Capacity: 5000
Tank Status: Removed from Ground
Substance: Diesel,Other(MPTY)
Install Date: Not reported
Remove Date: 10/05/1992
Tank Number: Not reported
Tank Details Compartments: Not reported
Tank Release Detection: Not reported
Pipe Release Detection: Not reported
Piping Material: Not reported
Piping Type: Not reported
Tank Construction: Not reported

Map ID
Direction
Distance
Elevation

MAP FINDINGS

Site

Database(s)

EDR ID Number
EPA ID Number

SUNRISE STORE #53 (Continued)

U003330275

Impressed Device: Not reported
Latitude: 42.95866
Longitude: -82.45291

Name: SUNRISE STORE #53
Address: 2319 24TH ST
City,State,Zip: PORT HURON 48060-6412
Facility Type: ACTIVE
Facility ID: 00034947
Owner Name: SUNRISE STORES LLC
Owner Address: 69245 BURKE DR
Owner City: RICHMOND
Owner State: MI
Owner Zip: 48062-1551
Owner Contact: Not reported
Owner Phone: 5867273996
Contact: Joe Gurzick
Contact Phone: (586) 248-7139
Date of Collection: 06/13/2001
Accuracy: 10
Horizontal Datum: NAD83
Accuracy Value Unit: METERS
Source: STATE OF MICHIGAN
Point Line Area: POINT
Desc Category: Plant Entrance (Freight)
Method of Collection: GPS Code Meas. Standard Positioning Service SA Off
District: Region 1 - SE Michigan District Office
Tank ID: 4
Capacity: 10000
Tank Status: Removed from Ground
Substance: Other(EMPTY)
Install Date: Not reported
Remove Date: 10/05/1992
Tank Number: Not reported
Tank Details Compartments: Not reported
Tank Release Detection: Not reported
Pipe Release Detection: Not reported
Piping Material: Not reported
Piping Type: Not reported
Tank Construction: Not reported
Impressed Device: Not reported
Latitude: 42.95866
Longitude: -82.45291

Name: SUNRISE STORE #53
Address: 2319 24TH ST
City,State,Zip: PORT HURON 48060-6412
Facility Type: ACTIVE
Facility ID: 00034947
Owner Name: SUNRISE STORES LLC
Owner Address: 69245 BURKE DR
Owner City: RICHMOND
Owner State: MI
Owner Zip: 48062-1551
Owner Contact: Not reported
Owner Phone: 5867273996
Contact: Joe Gurzick

Map ID
Direction
Distance
Elevation

MAP FINDINGS

Site

Database(s)

EDR ID Number
EPA ID Number

SUNRISE STORE #53 (Continued)

U003330275

Contact Phone: (586) 248-7139
Date of Collection: 06/13/2001
Accuracy: 10
Horizontal Datum: NAD83
Accuracy Value Unit: METERS
Source: STATE OF MICHIGAN
Point Line Area: POINT
Desc Category: Plant Entrance (Freight)
Method of Collection: GPS Code Meas. Standard Positioning Service SA Off
District: Region 1 - SE Michigan District Office
Tank ID: 3
Capacity: 10000
Tank Status: Removed from Ground
Substance: Other(EMPTY)
Install Date: Not reported
Remove Date: 10/05/1992
Tank Number: Not reported
Tank Details Compartments: Not reported
Tank Release Detection: Not reported
Pipe Release Detection: Not reported
Piping Material: Not reported
Piping Type: Not reported
Tank Construction: Not reported
Impressed Device: Not reported
Latitude: 42.95866
Longitude: -82.45291

Name: SUNRISE STORE #53
Address: 2319 24TH ST
City,State,Zip: PORT HURON 48060-6412
Facility Type: ACTIVE
Facility ID: 00034947
Owner Name: SUNRISE STORES LLC
Owner Address: 69245 BURKE DR
Owner City: RICHMOND
Owner State: MI
Owner Zip: 48062-1551
Owner Contact: Not reported
Owner Phone: 5867273996
Contact: Joe Gurzick
Contact Phone: (586) 248-7139
Date of Collection: 06/13/2001
Accuracy: 10
Horizontal Datum: NAD83
Accuracy Value Unit: METERS
Source: STATE OF MICHIGAN
Point Line Area: POINT
Desc Category: Plant Entrance (Freight)
Method of Collection: GPS Code Meas. Standard Positioning Service SA Off
District: Region 1 - SE Michigan District Office
Tank ID: 2
Capacity: 10000
Tank Status: Removed from Ground
Substance: Gasoline
Install Date: Not reported
Remove Date: 10/05/1992
Tank Number: Not reported

Map ID
Direction
Distance
Elevation

MAP FINDINGS

Site

Database(s)

EDR ID Number
EPA ID Number

SUNRISE STORE #53 (Continued)

U003330275

Tank Details Compartments:	Not reported
Tank Release Detection:	Not reported
Pipe Release Detection:	Not reported
Piping Material:	Not reported
Piping Type:	Not reported
Tank Construction:	Not reported
Impressed Device:	Not reported
Latitude:	42.95866
Longitude:	-82.45291
Name:	SUNRISE STORE #53
Address:	2319 24TH ST
City,State,Zip:	PORT HURON 48060-6412
Facility Type:	ACTIVE
Facility ID:	00034947
Owner Name:	SUNRISE STORES LLC
Owner Address:	69245 BURKE DR
Owner City:	RICHMOND
Owner State:	MI
Owner Zip:	48062-1551
Owner Contact:	Not reported
Owner Phone:	5867273996
Contact:	Joe Gurzick
Contact Phone:	(586) 248-7139
Date of Collection:	06/13/2001
Accuracy:	10
Horizontal Datum:	NAD83
Accuracy Value Unit:	METERS
Source:	STATE OF MICHIGAN
Point Line Area:	POINT
Desc Category:	Plant Entrance (Freight)
Method of Collection:	GPS Code Meas. Standard Positioning Service SA Off
District:	Region 1 - SE Michigan District Office
Tank ID:	13
Capacity:	6000
Tank Status:	Removed from Ground
Substance:	Gasoline
Install Date:	Not reported
Remove Date:	10/05/1992
Tank Number:	Not reported
Tank Details Compartments:	Not reported
Tank Release Detection:	Not reported
Pipe Release Detection:	Not reported
Piping Material:	Not reported
Piping Type:	Not reported
Tank Construction:	Not reported
Impressed Device:	Not reported
Latitude:	42.95866
Longitude:	-82.45291
Name:	SUNRISE STORE #53
Address:	2319 24TH ST
City,State,Zip:	PORT HURON 48060-6412
Facility Type:	ACTIVE
Facility ID:	00034947
Owner Name:	SUNRISE STORES LLC
Owner Address:	69245 BURKE DR

Map ID
Direction
Distance
Elevation

MAP FINDINGS

Site

Database(s)

EDR ID Number
EPA ID Number

SUNRISE STORE #53 (Continued)

U003330275

Owner City: RICHMOND
Owner State: MI
Owner Zip: 48062-1551
Owner Contact: Not reported
Owner Phone: 5867273996
Contact: Joe Gurzick
Contact Phone: (586) 248-7139
Date of Collection: 06/13/2001
Accuracy: 10
Horizontal Datum: NAD83
Accuracy Value Unit: METERS
Source: STATE OF MICHIGAN
Point Line Area: POINT
Desc Category: Plant Entrance (Freight)
Method of Collection: GPS Code Meas. Standard Positioning Service SA Off
District: Region 1 - SE Michigan District Office
Tank ID: 12
Capacity: 6000
Tank Status: Removed from Ground
Substance: Gasoline
Install Date: Not reported
Remove Date: 10/05/1992
Tank Number: Not reported
Tank Details Compartments: Not reported
Tank Release Detection: Not reported
Pipe Release Detection: Not reported
Piping Material: Not reported
Piping Type: Not reported
Tank Construction: Not reported
Impressed Device: Not reported
Latitude: 42.95866
Longitude: -82.45291

[Click this hyperlink](#) while viewing on your computer to access
3 additional MI_UST: record(s) in the EDR Site Report.

Name: SUNRISE STORE #53
Address: 2319 24TH ST
City,State,Zip: PORT HURON 48060-6412
Facility Type: ACTIVE
Facility ID: 00034947
Owner Name: SUNRISE STORES LLC
Owner Address: 69245 BURKE DR
Owner City: RICHMOND
Owner State: MI
Owner Zip: 48062-1551
Owner Contact: Not reported
Owner Phone: 5867273996
Contact: Joe Gurzick
Contact Phone: (586) 248-7139
Date of Collection: 06/13/2001
Accuracy: 10
Horizontal Datum: NAD83
Accuracy Value Unit: METERS
Source: STATE OF MICHIGAN
Point Line Area: POINT
Desc Category: Plant Entrance (Freight)

Map ID
Direction
Distance
Elevation

MAP FINDINGS

Site

Database(s)

EDR ID Number
EPA ID Number

SUNRISE STORE #53 (Continued)

U003330275

Method of Collection: GPS Code Meas. Standard Positioning Service SA Off
District: Region 1 - SE Michigan District Office
Tank ID: 11
Capacity: 6000
Tank Status: Removed from Ground
Substance: Gasoline
Install Date: Not reported
Remove Date: 10/05/1992
Tank Number: Not reported
Tank Details Compartments: Not reported
Tank Release Detection: Not reported
Pipe Release Detection: Not reported
Piping Material: Not reported
Piping Type: Not reported
Tank Construction: Not reported
Impressed Device: Not reported
Latitude: 42.95866
Longitude: -82.45291

FINANCIAL ASSURANCE 3:

Name: SUNRISE STORE #53
Address: 2319 24TH ST
City,State,Zip: PORT HURON, MI 48060-6412
Facility ID: 00034947
Exempt: No
Expiration Date: 08/18/2024
Bond Rating Tests: Not reported
Commerical Insurance: Not reported
Guarantee: Not reported
Letter of Credit: Not reported
Risk Retention Group: Not reported
Self Insurance: Not reported
State Funds: CHECKED
Surety Bond: Not reported
Trust Funds: Not reported
Year: 2022

WDS:

Name: SUNOCO INC
Address: 2319 24TH ST
City,State,Zip: PORT HURON, MI 48060
Site Id: MID985634740
WMD Id: 406822
Site Specific Name: SUNOCO SERVICE STATION PORT HURON
Mailing Address: 2319 24TH ST
Mailing City/State/Zip: 48060
Mailing County: ST CLAIR

MAP FINDINGS

Map ID
Direction
Distance
Elevation

Site

Database(s)

EDR ID Number
EPA ID Number

G20 **2415 24TH STREET**
ENE **2415 24TH STREET**
1/4-1/2 **ST. CLAIR (County), MI 48060**
0.410 mi.
2166 ft. **Site 2 of 3 in cluster G**

MI INVENTORY **S125156432**
MI BEA **N/A**

Relative:
Lower
Actual:
604 ft.

INVENTORY:
Name: 2415 24TH STREET
Address: 2415 24TH STREET
City,State,Zip: MI 48060
Township: Port Huron
District: Warren
Data Source: Risks Not Determined
Lust Name: Not reported
Regulatory Program: 201
Release Status: Not reported
Project Manager: Kohloff, Courtney
Latitude: 42.95795292
Longitude: -82.45247753

Name: 2415 24TH STREET
Address: 2415 24TH STREET
City,State,Zip: MI 48060
Township: Port Huron
District: Warren
Data Source: Risks Not Determined
Lust Name: Not reported
Regulatory Program: 201
Release Status: Not reported
Project Manager: Kohloff, Courtney
Latitude: 42.95792859
Longitude: -82.45254019

BEA:

Name: 2415 24TH STREET
Address: 2415 24TH STREET
City,State,Zip: MI 48060
Secondary Address: Not reported
BEA Number: Not reported
District: Not reported
Date Received: 06/13/2019
Submitter Name: Not reported
Petition Determination: Not reported
Petition Disclosure: Not reported
Category: Not reported
Determination 20107A: Not reported
Reviewer: Not reported
Division Assigned: Not reported
Location ID: 74500051
Submittal Type: Baseline Environmental Assessment
Submittal Number: 74500051-BEA-1
Approval Status: RRD Received
Workflow Status: Submitted
Date Submitted: 2019-06-18 18:29:28
Date Completed: 5/22/2019
Township: Port Huron
Work Unit: Warren
Comments: Not reported
Organization: St. Clair County Community Mental Health Authority

Map ID
Direction
Distance
Elevation

MAP FINDINGS

Site

Database(s)

EDR ID Number
EPA ID Number

2415 24TH STREET (Continued)

S125156432

Contact:	Johnson, Debra
Contact Type:	Prospective Owner/Operator
Organization Street Address:	Not reported
Organization City:	Not reported
Organization State:	Not reported
Organization Zip Code:	Not reported
Organization County:	Not reported
Contact Street Address:	Not reported
Contact City:	Not reported
Contact Zip Code:	Not reported
Contact State:	Not reported
Name:	2415 24TH STREET
Address:	2415 24TH STREET
City,State,Zip:	MI 48060
Secondary Address:	Not reported
BEA Number:	Not reported
District:	Not reported
Date Received:	10/21/2015
Submitter Name:	Not reported
Petition Determination:	Not reported
Petition Disclosure:	Not reported
Category:	Not reported
Determination 20107A:	Not reported
Reviewer:	Not reported
Division Assigned:	Not reported
Location ID:	74500092
Submittal Type:	Baseline Environmental Assessment
Submittal Number:	B201506725LV
Approval Status:	RRD Received
Workflow Status:	Submitted
Date Submitted:	2015-10-26 11:16:07
Date Completed:	Not reported
Township:	Port Huron
Work Unit:	Warren
Comments:	SUBMITTED ON CD
Organization:	Prime Healthcare Services-Port Huron,LLC
Contact:	Aaron T. Hess
Contact Type:	Submitter Contact
Organization Street Address:	Not reported
Organization City:	Not reported
Organization State:	Not reported
Organization Zip Code:	Not reported
Organization County:	Not reported
Contact Street Address:	Not reported
Contact City:	Not reported
Contact Zip Code:	Not reported
Contact State:	Not reported

Map ID
 Direction
 Distance
 Elevation

MAP FINDINGS

Site

Database(s)

EDR ID Number
 EPA ID Number

G21 **PRIME HEALTHCARE SERVICES**
ENE **2415 24TH ST.**
1/4-1/2 **PORT HURON, MI 48060**
0.410 mi.
2166 ft. **Site 3 of 3 in cluster G**

US BROWNFIELDS **1025994752**
FINDS **N/A**

Relative:
Lower
Actual:
604 ft.

US BROWNFIELDS:

Name:
 Address:
 Recipient name:
 Grant type:
 Region:
 Property Number:
 Parcel size:
 Latitude:
 Longitude:
 HCM Label:
 Map Scale:
 Point of Reference:
 Highlights:

PRIME HEALTHCARE SERVICES
 2415 24TH ST.
 St. Clair County Brownfield Redevelopment Authority
 Assessment
 5
 74-28-335-0003-000
 1.26
 42.9579
 -82.4526
 Not reported
 Not reported
 Not reported
 An environmental investigation at the property in 2015 of a potential former auto filling/ service station on the property from at least 1941 through 1967 resulted in the property being listed as a ?facility? due to multiple petroleum-related contaminants in soil and groundwater just north of the northeast corner of the building. Envirologic conducted sub-slab vapor sampling in May 2019 but did not detect any VOCs that exceed the current calculated non-residential vapor intrusion screening levels. The St. Clair County Mental Health Authority intends to purchase the subject property. The building will be renovated for the Children?s Services portion of the St. Clair County Community Health Authority services. Former Use: Horace Boddy Construction built the building and used the property for its general contracting business until 1998. Mercy Health Services purchased the property in 1998 and began to use it for medical billing offices and file storage. Several interior renovations and interior construction projects have transformed the building to entirely office space and file storage. Mercy Health sold the property but the most recent previous property owner, Prime Healthcare Services Port Huron LLC, has maintained the use as medical billing file storage and offices.

Datum:
 Acres Property ID:
 IC Data Access:
 Start Date:
 Redev Completion Date:
 Completed Date:
 Acres Cleaned Up:
 Cleanup Funding:
 Cleanup Funding Source:
 Assessment Funding:
 Assessment Funding Source:
 Redevelopment Funding:
 Redev. Funding Source:
 Redev. Funding Entity Name:
 Redevelopment Start Date:
 Assessment Funding Entity:
 Cleanup Funding Entity:
 Grant Type:
 Accomplishment Type:
 Accomplishment Count:

Not reported
 239790
 Not reported
 Not reported
 Not reported
 Not reported
 Not reported
 Not reported
 Not reported
 11742
 EPA
 Not reported
 Not reported
 Not reported
 Not reported
 US EPA - Brownfields Assessment Cooperative Agreement
 Not reported
 Hazardous & Petroleum
 Phase II Environmental Assessment
 Y

Map ID
 Direction
 Distance
 Elevation

MAP FINDINGS

Site

Database(s)

EDR ID Number
 EPA ID Number

PRIME HEALTHCARE SERVICES (Continued)

1025994752

Cooperative Agreement Number:	00E02303
Start Date:	4/15/2019
Ownership Entity:	Government
Completion Date:	5/22/2019
Current Owner:	St. Clair County Community Mental Health Authority
Did Owner Change:	Y
Cleanup Required:	N
Video Available:	Not reported
Photo Available:	Not reported
Institutional Controls Required:	N
IC Category Proprietary Controls:	Not reported
IC Cat. Info. Devices:	Not reported
IC Cat. Gov. Controls:	Not reported
IC Cat. Enforcement Permit Tools:	Not reported
IC in place date:	Not reported
IC in place:	Not reported
State/tribal program date:	Not reported
State/tribal program ID:	Not reported
State/tribal NFA date:	Not reported
Contaminant Found:	Petroleum Products
Contaminant Cleanup:	Not reported
Media Affected:	Ground Water Soil
Media Cleanup:	Not reported
Num. of cleanup and re-dev. jobs:	Not reported
Past use greenspace acreage:	Not reported
Past use residential acreage:	Not reported
Past use commercial acreage:	1.26
Past use industrial acreage:	Not reported
Future use greenspace acreage:	Not reported
Future use residential acreage:	Not reported
Future use commercial acreage:	1.26
Future use industrial acreage:	Not reported
Superfund Fed. landowner flag:	Y
Future Use: Multistory	Not reported
Past Use: Multistory	Not reported
Property Description:	Horace Boddy Construction built the building and used the property for its general contracting business until 1998. Mercy Health Services purchased the property in 1998 and began to use it for medical billing offices and file storage. Several interior renovations and interior construction projects have transformed the building to entirely office space and file storage. Mercy Health sold the property but the most recent previous property owner, Prime Healthcare Services Port Huron LLC, has maintained the use as medical billing file storage and offices.
Below Poverty Number:	132
Below Poverty Percent:	27.05
Median Income:	3406
Median Income Number:	254
Median Income Percent:	52.05
Vacant Housing Number:	33
Vacant Housing Percent:	14.15
Unemployed Number:	50
Unemployed Percent:	10.25
Name:	PRIME HEALTHCARE SERVICES
Address:	2415 24TH ST.
Recipient name:	St. Clair County Brownfield Redevelopment Authority

Map ID
Direction
Distance
Elevation

MAP FINDINGS

Site

Database(s)

EDR ID Number
EPA ID Number

PRIME HEALTHCARE SERVICES (Continued)

1025994752

Grant type:	Assessment
Region:	5
Property Number:	74-28-335-0003-000
Parcel size:	1.26
Latitude:	42.9579
Longitude:	-82.4526
HCM Label:	Not reported
Map Scale:	Not reported
Point of Reference:	Not reported
Highlights:	An environmental investigation at the property in 2015 of a potential former auto filling/ service station on the property from at least 1941 through 1967 resulted in the property being listed as a ?facility? due to multiple petroleum-related contaminants in soil and groundwater just north of the northeast corner of the building. Envirollogic conducted sub-slab vapor sampling in May 2019 but did not detect any VOCs that exceed the current calculated non-residential vapor intrusion screening levels. The St. Clair County Mental Health Authority intends to purchase the subject property. The building will be renovated for the Children?s Services portion of the St. Clair County Community Health Authority services. Former Use: Horace Boddy Construction built the building and used the property for its general contracting business until 1998. Mercy Health Services purchased the property in 1998 and began to use it for medical billing offices and file storage. Several interior renovations and interior construction projects have transformed the building to entirely office space and file storage. Mercy Health sold the property but the most recent previous property owner, Prime Healthcare Services Port Huron LLC, has maintained the use as medical billing file storage and offices.
Datum:	Not reported
Acres Property ID:	239790
IC Data Access:	Not reported
Start Date:	Not reported
Redev Completion Date:	Not reported
Completed Date:	Not reported
Acres Cleaned Up:	Not reported
Cleanup Funding:	Not reported
Cleanup Funding Source:	Not reported
Assessment Funding:	Not reported
Assessment Funding Source:	Not reported
Redevelopment Funding:	Not reported
Redev. Funding Source:	Not reported
Redev. Funding Entity Name:	Not reported
Redevelopment Start Date:	Not reported
Assessment Funding Entity:	Not reported
Cleanup Funding Entity:	Not reported
Grant Type:	Hazardous & Petroleum
Accomplishment Type:	Not reported
Accomplishment Count:	Not reported
Cooperative Agreement Number:	00E02303
Start Date:	Not reported
Ownership Entity:	Government
Completion Date:	Not reported
Current Owner:	St. Clair County Community Mental Health Authority
Did Owner Change:	Y
Cleanup Required:	N
Video Available:	Not reported

Map ID
 Direction
 Distance
 Elevation

MAP FINDINGS

Site

Database(s)

EDR ID Number
 EPA ID Number

PRIME HEALTHCARE SERVICES (Continued)

1025994752

<p>Photo Available: Institutional Controls Required: IC Category Proprietary Controls: IC Cat. Info. Devices: IC Cat. Gov. Controls: IC Cat. Enforcement Permit Tools: IC in place date: IC in place: State/tribal program date: State/tribal program ID: State/tribal NFA date: Contaminant Found: Contaminant Cleanup: Media Affected: Media Cleanup: Num. of cleanup and re-dev. jobs: Past use greenspace acreage: Past use residential acreage: Past use commercial acreage: Past use industrial acreage: Future use greenspace acreage: Future use residential acreage: Future use commercial acreage: Future use industrial acreage: Superfund Fed. landowner flag: Future Use: Multistory Past Use: Multistory Property Description:</p>	<p>Not reported N Not reported Not reported Not reported Not reported Not reported Not reported Not reported Not reported Petroleum Products Not reported Ground Water Soil Not reported Not reported Not reported Not reported 1.26 Not reported Not reported Not reported Not reported 1.26 Not reported Y Not reported Not reported Horace Boddy Construction built the building and used the property for its general contracting business until 1998. Mercy Health Services purchased the property in 1998 and began to use it for medical billing offices and file storage. Several interior renovations and interior construction projects have transformed the building to entirely office space and file storage. Mercy Health sold the property but the most recent previous property owner, Prime Healthcare Services Port Huron LLC, has maintained the use as medical billing file storage and offices.</p>
<p>Below Poverty Number: Below Poverty Percent: Meidan Income: Meidan Income Number: Meidan Income Percent: Vacant Housing Number: Vacant Housing Percent: Unemployed Number: Unemployed Percent:</p>	<p>132 27.05 3406 254 52.05 33 14.15 50 10.25</p>
<p>Name: Address: Recipient name: Grant type: Region: Property Number: Parcel size: Latitude: Longitude: HCM Label: Map Scale:</p>	<p>PRIME HEALTHCARE SERVICES 2415 24TH ST. St. Clair County Brownfield Redevelopment Authority Assessment 5 74-28-335-0003-000 1.26 42.9579 -82.4526 Not reported Not reported</p>

Map ID
Direction
Distance
Elevation

MAP FINDINGS

Site

Database(s)

EDR ID Number
EPA ID Number

PRIME HEALTHCARE SERVICES (Continued)

1025994752

Point of Reference:	Not reported
Highlights:	An environmental investigation at the property in 2015 of a potential former auto filling/ service station on the property from at least 1941 through 1967 resulted in the property being listed as a ?facility? due to multiple petroleum-related contaminants in soil and groundwater just north of the northeast corner of the building. Envirollogic conducted sub-slab vapor sampling in May 2019 but did not detect any VOCs that exceed the current calculated non-residential vapor intrusion screening levels. The St. Clair County Mental Health Authority intends to purchase the subject property. The building will be renovated for the Children?s Services portion of the St. Clair County Community Health Authority services. Former Use: Horace Boddy Construction built the building and used the property for its general contracting business until 1998. Mercy Health Services purchased the property in 1998 and began to use it for medical billing offices and file storage. Several interior renovations and interior construction projects have transformed the building to entirely office space and file storage. Mercy Health sold the property but the most recent previous property owner, Prime Healthcare Services Port Huron LLC, has maintained the use as medical billing file storage and offices.
Datum:	Not reported
Acres Property ID:	239790
IC Data Access:	Not reported
Start Date:	Not reported
Redev Completion Date:	Not reported
Completed Date:	Not reported
Acres Cleaned Up:	Not reported
Cleanup Funding:	Not reported
Cleanup Funding Source:	Not reported
Assessment Funding:	Not reported
Assessment Funding Source:	Not reported
Redevelopment Funding:	Not reported
Redev. Funding Source:	Not reported
Redev. Funding Entity Name:	Not reported
Redevelopment Start Date:	Not reported
Assessment Funding Entity:	Not reported
Cleanup Funding Entity:	Not reported
Grant Type:	Hazardous & Petroleum
Accomplishment Type:	Not reported
Accomplishment Count:	Not reported
Cooperative Agreement Number:	00E02303
Start Date:	Not reported
Ownership Entity:	Government
Completion Date:	Not reported
Current Owner:	St. Clair County Community Mental Health Authority
Did Owner Change:	Y
Cleanup Required:	N
Video Available:	Not reported
Photo Available:	Not reported
Institutional Controls Required:	N
IC Category Proprietary Controls:	Not reported
IC Cat. Info. Devices:	Not reported
IC Cat. Gov. Controls:	Not reported
IC Cat. Enforcement Permit Tools:	Not reported
IC in place date:	Not reported
IC in place:	Not reported

MAP FINDINGS

Site

Database(s)

PRIME HEALTHCARE SERVICES (Continued)

1025994752

State/tribal program date:	Not reported
State/tribal program ID:	Not reported
State/tribal NFA date:	Not reported
Contaminant Found:	Petroleum Products
Contaminant Cleanup:	Not reported
Media Affected:	Ground Water Soil
Media Cleanup:	Not reported
Num. of cleanup and re-dev. jobs:	Not reported
Past use greenspace acreage:	Not reported
Past use residential acreage:	Not reported
Past use commercial acreage:	1.26
Past use industrial acreage:	Not reported
Future use greenspace acreage:	Not reported
Future use residential acreage:	Not reported
Future use commercial acreage:	1.26
Future use industrial acreage:	Not reported
Superfund Fed. landowner flag:	Y
Future Use: Multistory	Not reported
Past Use: Multistory	Not reported
Property Description:	Horace Boddy Construction built the building and used the property for its general contracting business until 1998. Mercy Health Services purchased the property in 1998 and began to use it for medical billing offices and file storage. Several interior renovations and interior construction projects have transformed the building to entirely office space and file storage. Mercy Health sold the property but the most recent previous property owner, Prime Healthcare Services Port Huron LLC, has maintained the use as medical billing file storage and offices.
Below Poverty Number:	132
Below Poverty Percent:	27.05
Meidan Income:	3406
Meidan Income Number:	254
Meidan Income Percent:	52.05
Vacant Housing Number:	33
Vacant Housing Percent:	14.15
Unemployed Number:	50
Unemployed Percent:	10.25
Name:	PRIME HEALTHCARE SERVICES
Address:	2415 24TH ST.
Recipient name:	St. Clair County Brownfield Redevelopment Authority
Grant type:	Assessment
Region:	5
Property Number:	74-28-335-0003-000
Parcel size:	1.26
Latitude:	42.9579
Longitude:	-82.4526
HCM Label:	Not reported
Map Scale:	Not reported
Point of Reference:	Not reported
Highlights:	An environmental investigation at the property in 2015 of a potential former auto filling/ service station on the property from at least 1941 through 1967 resulted in the property being listed as a ?facility? due to multiple petroleum-related contaminants in soil and groundwater just north of the northeast corner of the building. Envirollogic conducted sub-slab vapor sampling in May 2019 but did not detect any VOCs that exceed the current calculated

Map ID
 Direction
 Distance
 Elevation

MAP FINDINGS

Site

Database(s)

EDR ID Number
 EPA ID Number

PRIME HEALTHCARE SERVICES (Continued)

1025994752

non-residential vapor intrusion screening levels. The St. Clair County Mental Health Authority intends to purchase the subject property. The building will be renovated for the Children's Services portion of the St. Clair County Community Health Authority services. Former Use: Horace Boddy Construction built the building and used the property for its general contracting business until 1998. Mercy Health Services purchased the property in 1998 and began to use it for medical billing offices and file storage. Several interior renovations and interior construction projects have transformed the building to entirely office space and file storage. Mercy Health sold the property but the most recent previous property owner, Prime Healthcare Services Port Huron LLC, has maintained the use as medical billing file storage and offices.

Datum:	Not reported
Acres Property ID:	239790
IC Data Access:	Not reported
Start Date:	Not reported
Redev Completion Date:	Not reported
Completed Date:	Not reported
Acres Cleaned Up:	Not reported
Cleanup Funding:	Not reported
Cleanup Funding Source:	Not reported
Assessment Funding:	3585
Assessment Funding Source:	EPA
Redevelopment Funding:	Not reported
Redev. Funding Source:	Not reported
Redev. Funding Entity Name:	Not reported
Redevelopment Start Date:	Not reported
Assessment Funding Entity:	US EPA - Brownfields Assessment Cooperative Agreement
Cleanup Funding Entity:	Not reported
Grant Type:	Hazardous & Petroleum
Accomplishment Type:	Supplemental Assessment
Accomplishment Count:	N
Cooperative Agreement Number:	00E02303
Start Date:	4/15/2019
Ownership Entity:	Government
Completion Date:	7/15/2019
Current Owner:	St. Clair County Community Mental Health Authority
Did Owner Change:	Y
Cleanup Required:	N
Video Available:	Not reported
Photo Available:	Not reported
Institutional Controls Required:	N
IC Category Proprietary Controls:	Not reported
IC Cat. Info. Devices:	Not reported
IC Cat. Gov. Controls:	Not reported
IC Cat. Enforcement Permit Tools:	Not reported
IC in place date:	Not reported
IC in place:	Not reported
State/tribal program date:	Not reported
State/tribal program ID:	Not reported
State/tribal NFA date:	Not reported
Contaminant Found:	Petroleum Products
Contaminant Cleanup:	Not reported
Media Affected:	Ground Water Soil
Media Cleanup:	Not reported
Num. of cleanup and re-dev. jobs:	Not reported

Map ID
 Direction
 Distance
 Elevation

MAP FINDINGS

Site

Database(s)

EDR ID Number
 EPA ID Number

PRIME HEALTHCARE SERVICES (Continued)

1025994752

Past use greenspace acreage:	Not reported
Past use residential acreage:	Not reported
Past use commercial acreage:	1.26
Past use industrial acreage:	Not reported
Future use greenspace acreage:	Not reported
Future use residential acreage:	Not reported
Future use commercial acreage:	1.26
Future use industrial acreage:	Not reported
Superfund Fed. landowner flag:	Y
Future Use: Multistory	Not reported
Past Use: Multistory	Not reported
Property Description:	Horace Boddy Construction built the building and used the property for its general contracting business until 1998. Mercy Health Services purchased the property in 1998 and began to use it for medical billing offices and file storage. Several interior renovations and interior construction projects have transformed the building to entirely office space and file storage. Mercy Health sold the property but the most recent previous property owner, Prime Healthcare Services Port Huron LLC, has maintained the use as medical billing file storage and offices.
Below Poverty Number:	132
Below Poverty Percent:	27.05
Meidan Income:	3406
Meidan Income Number:	254
Meidan Income Percent:	52.05
Vacant Housing Number:	33
Vacant Housing Percent:	14.15
Unemployed Number:	50
Unemployed Percent:	10.25
Name:	PRIME HEALTHCARE SERVICES
Address:	2415 24TH ST.
Recipient name:	St. Clair County Brownfield Redevelopment Authority
Grant type:	Assessment
Region:	5
Property Number:	74-28-335-0003-000
Parcel size:	1.26
Latitude:	42.9579
Longitude:	-82.4526
HCM Label:	Not reported
Map Scale:	Not reported
Point of Reference:	Not reported
Highlights:	An environmental investigation at the property in 2015 of a potential former auto filling/ service station on the property from at least 1941 through 1967 resulted in the property being listed as a ?facility? due to multiple petroleum-related contaminants in soil and groundwater just north of the northeast corner of the building. Envirollogic conducted sub-slab vapor sampling in May 2019 but did not detect any VOCs that exceed the current calculated non-residential vapor intrusion screening levels. The St. Clair County Mental Health Authority intends to purchase the subject property. The building will be renovated for the Children?s Services portion of the St. Clair County Community Health Authority services. Former Use: Horace Boddy Construction built the building and used the property for its general contracting business until 1998. Mercy Health Services purchased the property in 1998 and began to use it for medical billing offices and file storage. Several interior

Map ID
Direction
Distance
Elevation

MAP FINDINGS

Site

Database(s)

EDR ID Number
EPA ID Number

PRIME HEALTHCARE SERVICES (Continued)

1025994752

renovations and interior construction projects have transformed the building to entirely office space and file storage. Mercy Health sold the property but the most recent previous property owner, Prime Healthcare Services Port Huron LLC, has maintained the use as medical billing file storage and offices.

Datum:	Not reported
Acres Property ID:	239790
IC Data Access:	Not reported
Start Date:	Not reported
Redev Completion Date:	Not reported
Completed Date:	Not reported
Acres Cleaned Up:	Not reported
Cleanup Funding:	Not reported
Cleanup Funding Source:	Not reported
Assessment Funding:	11742
Assessment Funding Source:	EPA
Redevelopment Funding:	Not reported
Redev. Funding Source:	Not reported
Redev. Funding Entity Name:	Not reported
Redevelopment Start Date:	Not reported
Assessment Funding Entity:	US EPA - Brownfields Assessment Cooperative Agreement
Cleanup Funding Entity:	Not reported
Grant Type:	Hazardous & Petroleum
Accomplishment Type:	Phase II Environmental Assessment
Accomplishment Count:	Y
Cooperative Agreement Number:	00E02303
Start Date:	4/15/2019
Ownership Entity:	Government
Completion Date:	5/22/2019
Current Owner:	St. Clair County Community Mental Health Authority
Did Owner Change:	Y
Cleanup Required:	N
Video Available:	Not reported
Photo Available:	Not reported
Institutional Controls Required:	N
IC Category Proprietary Controls:	Not reported
IC Cat. Info. Devices:	Not reported
IC Cat. Gov. Controls:	Not reported
IC Cat. Enforcement Permit Tools:	Not reported
IC in place date:	Not reported
IC in place:	Not reported
State/tribal program date:	Not reported
State/tribal program ID:	Not reported
State/tribal NFA date:	Not reported
Contaminant Found:	Petroleum Products
Contaminant Cleanup:	Not reported
Media Affected:	Ground Water Soil
Media Cleanup:	Not reported
Num. of cleanup and re-dev. jobs:	Not reported
Past use greenspace acreage:	Not reported
Past use residential acreage:	Not reported
Past use commercial acreage:	1.26
Past use industrial acreage:	Not reported
Future use greenspace acreage:	Not reported
Future use residential acreage:	Not reported
Future use commercial acreage:	1.26
Future use industrial acreage:	Not reported

Map ID
Direction
Distance
Elevation

MAP FINDINGS

Site

Database(s)

EDR ID Number
EPA ID Number

PRIME HEALTHCARE SERVICES (Continued)

1025994752

Superfund Fed. landowner flag:	Y
Future Use: Multistory	Not reported
Past Use: Multistory	Not reported
Property Description:	Horace Boddy Construction built the building and used the property for its general contracting business until 1998. Mercy Health Services purchased the property in 1998 and began to use it for medical billing offices and file storage. Several interior renovations and interior construction projects have transformed the building to entirely office space and file storage. Mercy Health sold the property but the most recent previous property owner, Prime Healthcare Services Port Huron LLC, has maintained the use as medical billing file storage and offices.
Below Poverty Number:	132
Below Poverty Percent:	27.05
Median Income:	3406
Median Income Number:	254
Median Income Percent:	52.05
Vacant Housing Number:	33
Vacant Housing Percent:	14.15
Unemployed Number:	50
Unemployed Percent:	10.25
Name:	PRIME HEALTHCARE SERVICES
Address:	2415 24TH ST.
Recipient name:	St. Clair County Brownfield Redevelopment Authority
Grant type:	Assessment
Region:	5
Property Number:	74-28-335-0003-000
Parcel size:	1.26
Latitude:	42.9579
Longitude:	-82.4526
HCM Label:	Not reported
Map Scale:	Not reported
Point of Reference:	Not reported
Highlights:	An environmental investigation at the property in 2015 of a potential former auto filling/ service station on the property from at least 1941 through 1967 resulted in the property being listed as a ?facility? due to multiple petroleum-related contaminants in soil and groundwater just north of the northeast corner of the building. Envirologic conducted sub-slab vapor sampling in May 2019 but did not detect any VOCs that exceed the current calculated non-residential vapor intrusion screening levels. The St. Clair County Mental Health Authority intends to purchase the subject property. The building will be renovated for the Children?s Services portion of the St. Clair County Community Health Authority services. Former Use: Horace Boddy Construction built the building and used the property for its general contracting business until 1998. Mercy Health Services purchased the property in 1998 and began to use it for medical billing offices and file storage. Several interior renovations and interior construction projects have transformed the building to entirely office space and file storage. Mercy Health sold the property but the most recent previous property owner, Prime Healthcare Services Port Huron LLC, has maintained the use as medical billing file storage and offices.
Datum:	Not reported
Acres Property ID:	239790
IC Data Access:	Not reported

Map ID
Direction
Distance
Elevation

MAP FINDINGS

Site

Database(s)

EDR ID Number
EPA ID Number

PRIME HEALTHCARE SERVICES (Continued)

1025994752

Start Date:	Not reported
Redev Completion Date:	Not reported
Completed Date:	Not reported
Acres Cleaned Up:	Not reported
Cleanup Funding:	Not reported
Cleanup Funding Source:	Not reported
Assessment Funding:	2740
Assessment Funding Source:	EPA
Redevelopment Funding:	Not reported
Redev. Funding Source:	Not reported
Redev. Funding Entity Name:	Not reported
Redevelopment Start Date:	Not reported
Assessment Funding Entity:	US EPA - Brownfields Assessment Cooperative Agreement
Cleanup Funding Entity:	Not reported
Grant Type:	Hazardous & Petroleum
Accomplishment Type:	Phase I Environmental Assessment
Accomplishment Count:	N
Cooperative Agreement Number:	00E02303
Start Date:	4/16/2019
Ownership Entity:	Government
Completion Date:	5/22/2019
Current Owner:	St. Clair County Community Mental Health Authority
Did Owner Change:	Y
Cleanup Required:	N
Video Available:	Not reported
Photo Available:	Not reported
Institutional Controls Required:	N
IC Category Proprietary Controls:	Not reported
IC Cat. Info. Devices:	Not reported
IC Cat. Gov. Controls:	Not reported
IC Cat. Enforcement Permit Tools:	Not reported
IC in place date:	Not reported
IC in place:	Not reported
State/tribal program date:	Not reported
State/tribal program ID:	Not reported
State/tribal NFA date:	Not reported
Contaminant Found:	Petroleum Products
Contaminant Cleanup:	Not reported
Media Affected:	Ground Water Soil
Media Cleanup:	Not reported
Num. of cleanup and re-dev. jobs:	Not reported
Past use greenspace acreage:	Not reported
Past use residential acreage:	Not reported
Past use commercial acreage:	1.26
Past use industrial acreage:	Not reported
Future use greenspace acreage:	Not reported
Future use residential acreage:	Not reported
Future use commercial acreage:	1.26
Future use industrial acreage:	Not reported
Superfund Fed. landowner flag:	Y
Future Use: Multistory	Not reported
Past Use: Multistory	Not reported
Property Description:	Horace Boddy Construction built the building and used the property for its general contracting business until 1998. Mercy Health Services purchased the property in 1998 and began to use it for medical billing offices and file storage. Several interior renovations and interior construction projects have transformed the building to entirely office

Map ID
Direction
Distance
Elevation

MAP FINDINGS

Site

Database(s)

EDR ID Number
EPA ID Number

PRIME HEALTHCARE SERVICES (Continued)

1025994752

space and file storage. Mercy Health sold the property but the most recent previous property owner, Prime Healthcare Services Port Huron LLC, has maintained the use as medical billing file storage and offices.

Below Poverty Number: 132
Below Poverty Percent: 27.05
Meidan Income: 3406
Meidan Income Number: 254
Meidan Income Percent: 52.05
Vacant Housing Number: 33
Vacant Housing Percent: 14.15
Unemployed Number: 50
Unemployed Percent: 10.25

Name: PRIME HEALTHCARE SERVICES
Address: 2415 24TH ST.
Recipient name: St. Clair County Brownfield Redevelopment Authority
Grant type: Assessment
Region: 5
Property Number: 74-28-335-0003-000
Parcel size: 1.26
Latitude: 42.9579
Longitude: -82.4526
HCM Label: Not reported
Map Scale: Not reported
Point of Reference: Not reported
Highlights:

An environmental investigation at the property in 2015 of a potential former auto filling/ service station on the property from at least 1941 through 1967 resulted in the property being listed as a ?facility? due to multiple petroleum-related contaminants in soil and groundwater just north of the northeast corner of the building. Envirologic conducted sub-slab vapor sampling in May 2019 but did not detect any VOCs that exceed the current calculated non-residential vapor intrusion screening levels. The St. Clair County Mental Health Authority intends to purchase the subject property. The building will be renovated for the Children's Services portion of the St. Clair County Community Health Authority services. Former Use: Horace Boddy Construction built the building and used the property for its general contracting business until 1998. Mercy Health Services purchased the property in 1998 and began to use it for medical billing offices and file storage. Several interior renovations and interior construction projects have transformed the building to entirely office space and file storage. Mercy Health sold the property but the most recent previous property owner, Prime Healthcare Services Port Huron LLC, has maintained the use as medical billing file storage and offices.

Datum: Not reported
Acres Property ID: 239790
IC Data Access: Not reported
Start Date: Not reported
Redev Completion Date: Not reported
Completed Date: Not reported
Acres Cleaned Up: Not reported
Cleanup Funding: Not reported
Cleanup Funding Source: Not reported
Assessment Funding: 3500
Assessment Funding Source: EPA

Map ID
Direction
Distance
Elevation

MAP FINDINGS

Site

Database(s)

EDR ID Number
EPA ID Number

PRIME HEALTHCARE SERVICES (Continued)

1025994752

Redevelopment Funding:	Not reported
Redev. Funding Source:	Not reported
Redev. Funding Entity Name:	Not reported
Redevelopment Start Date:	Not reported
Assessment Funding Entity:	US EPA - Brownfields Assessment Cooperative Agreement
Cleanup Funding Entity:	Not reported
Grant Type:	Hazardous & Petroleum
Accomplishment Type:	Supplemental Assessment
Accomplishment Count:	N
Cooperative Agreement Number:	00E02303
Start Date:	5/15/2019
Ownership Entity:	Government
Completion Date:	5/29/2019
Current Owner:	St. Clair County Community Mental Health Authority
Did Owner Change:	Y
Cleanup Required:	N
Video Available:	Not reported
Photo Available:	Not reported
Institutional Controls Required:	N
IC Category Proprietary Controls:	Not reported
IC Cat. Info. Devices:	Not reported
IC Cat. Gov. Controls:	Not reported
IC Cat. Enforcement Permit Tools:	Not reported
IC in place date:	Not reported
IC in place:	Not reported
State/tribal program date:	Not reported
State/tribal program ID:	Not reported
State/tribal NFA date:	Not reported
Contaminant Found:	Petroleum Products
Contaminant Cleanup:	Not reported
Media Affected:	Ground Water Soil
Media Cleanup:	Not reported
Num. of cleanup and re-dev. jobs:	Not reported
Past use greenspace acreage:	Not reported
Past use residential acreage:	Not reported
Past use commercial acreage:	1.26
Past use industrial acreage:	Not reported
Future use greenspace acreage:	Not reported
Future use residential acreage:	Not reported
Future use commercial acreage:	1.26
Future use industrial acreage:	Not reported
Superfund Fed. landowner flag:	Y
Future Use: Multistory	Not reported
Past Use: Multistory	Not reported
Property Description:	Horace Boddy Construction built the building and used the property for its general contracting business until 1998. Mercy Health Services purchased the property in 1998 and began to use it for medical billing offices and file storage. Several interior renovations and interior construction projects have transformed the building to entirely office space and file storage. Mercy Health sold the property but the most recent previous property owner, Prime Healthcare Services Port Huron LLC, has maintained the use as medical billing file storage and offices.
Below Poverty Number:	132
Below Poverty Percent:	27.05
Meidan Income:	3406
Meidan Income Number:	254

Map ID
 Direction
 Distance
 Elevation

MAP FINDINGS

Site

Database(s)

EDR ID Number
 EPA ID Number

PRIME HEALTHCARE SERVICES (Continued)

1025994752

Meidan Income Percent: 52.05
 Vacant Housing Number: 33
 Vacant Housing Percent: 14.15
 Unemployed Number: 50
 Unemployed Percent: 10.25

Name: PRIME HEALTHCARE SERVICES
 Address: 2415 24TH ST.
 Recipient name: St. Clair County Brownfield Redevelopment Authority
 Grant type: Assessment
 Region: 5
 Property Number: 74-28-335-0003-000
 Parcel size: 1.26
 Latitude: 42.9579
 Longitude: -82.4526
 HCM Label: Not reported
 Map Scale: Not reported
 Point of Reference: Not reported
 Highlights: An environmental investigation at the property in 2015 of a potential former auto filling/ service station on the property from at least 1941 through 1967 resulted in the property being listed as a ?facility? due to multiple petroleum-related contaminants in soil and groundwater just north of the northeast corner of the building. Envirollogic conducted sub-slab vapor sampling in May 2019 but did not detect any VOCs that exceed the current calculated non-residential vapor intrusion screening levels. The St. Clair County Mental Health Authority intends to purchase the subject property. The building will be renovated for the Children?s Services portion of the St. Clair County Community Health Authority services. Former Use: Horace Boddy Construction built the building and used the property for its general contracting business until 1998. Mercy Health Services purchased the property in 1998 and began to use it for medical billing offices and file storage. Several interior renovations and interior construction projects have transformed the building to entirely office space and file storage. Mercy Health sold the property but the most recent previous property owner, Prime Healthcare Services Port Huron LLC, has maintained the use as medical billing file storage and offices.

Datum: Not reported
 Acres Property ID: 239790
 IC Data Access: Not reported
 Start Date: Not reported
 Redev Completion Date: Not reported
 Completed Date: Not reported
 Acres Cleaned Up: Not reported
 Cleanup Funding: Not reported
 Cleanup Funding Source: Not reported
 Assessment Funding: 2740
 Assessment Funding Source: EPA
 Redevelopment Funding: Not reported
 Redev. Funding Source: Not reported
 Redev. Funding Entity Name: Not reported
 Redevelopment Start Date: Not reported
 Assessment Funding Entity: US EPA - Brownfields Assessment Cooperative Agreement
 Cleanup Funding Entity: Not reported
 Grant Type: Hazardous & Petroleum
 Accomplishment Type: Phase I Environmental Assessment

Map ID
Direction
Distance
Elevation

MAP FINDINGS

Site

Database(s)

EDR ID Number
EPA ID Number

PRIME HEALTHCARE SERVICES (Continued)

1025994752

Accomplishment Count:	N
Cooperative Agreement Number:	00E02303
Start Date:	4/16/2019
Ownership Entity:	Government
Completion Date:	5/22/2019
Current Owner:	St. Clair County Community Mental Health Authority
Did Owner Change:	Y
Cleanup Required:	N
Video Available:	Not reported
Photo Available:	Not reported
Institutional Controls Required:	N
IC Category Proprietary Controls:	Not reported
IC Cat. Info. Devices:	Not reported
IC Cat. Gov. Controls:	Not reported
IC Cat. Enforcement Permit Tools:	Not reported
IC in place date:	Not reported
IC in place:	Not reported
State/tribal program date:	Not reported
State/tribal program ID:	Not reported
State/tribal NFA date:	Not reported
Contaminant Found:	Petroleum Products
Contaminant Cleanup:	Not reported
Media Affected:	Ground Water Soil
Media Cleanup:	Not reported
Num. of cleanup and re-dev. jobs:	Not reported
Past use greenspace acreage:	Not reported
Past use residential acreage:	Not reported
Past use commercial acreage:	1.26
Past use industrial acreage:	Not reported
Future use greenspace acreage:	Not reported
Future use residential acreage:	Not reported
Future use commercial acreage:	1.26
Future use industrial acreage:	Not reported
Superfund Fed. landowner flag:	Y
Future Use: Multistory	Not reported
Past Use: Multistory	Not reported
Property Description:	Horace Boddy Construction built the building and used the property for its general contracting business until 1998. Mercy Health Services purchased the property in 1998 and began to use it for medical billing offices and file storage. Several interior renovations and interior construction projects have transformed the building to entirely office space and file storage. Mercy Health sold the property but the most recent previous property owner, Prime Healthcare Services Port Huron LLC, has maintained the use as medical billing file storage and offices.
Below Poverty Number:	132
Below Poverty Percent:	27.05
Median Income:	3406
Median Income Number:	254
Median Income Percent:	52.05
Vacant Housing Number:	33
Vacant Housing Percent:	14.15
Unemployed Number:	50
Unemployed Percent:	10.25
Name:	PRIME HEALTHCARE SERVICES
Address:	2415 24TH ST.

Map ID
 Direction
 Distance
 Elevation

MAP FINDINGS

Site

Database(s)

EDR ID Number
 EPA ID Number

PRIME HEALTHCARE SERVICES (Continued)

1025994752

<p>Recipient name: Grant type: Region: Property Number: Parcel size: Latitude: Longitude: HCM Label: Map Scale: Point of Reference: Highlights:</p> <p>Datum: Acres Property ID: IC Data Access: Start Date: Redev Completion Date: Completed Date: Acres Cleaned Up: Cleanup Funding: Cleanup Funding Source: Assessment Funding: Assessment Funding Source: Redevelopment Funding: Redev. Funding Source: Redev. Funding Entity Name: Redevelopment Start Date: Assessment Funding Entity: Cleanup Funding Entity: Grant Type: Accomplishment Type: Accomplishment Count: Cooperative Agreement Number: Start Date: Ownership Entity: Completion Date: Current Owner: Did Owner Change: Cleanup Required:</p>	<p>St. Clair County Brownfield Redevelopment Authority Assessment 5 74-28-335-0003-000 1.26 42.9579 -82.4526 Not reported Not reported Not reported An environmental investigation at the property in 2015 of a potential former auto filling/ service station on the property from at least 1941 through 1967 resulted in the property being listed as a ?facility? due to multiple petroleum-related contaminants in soil and groundwater just north of the northeast corner of the building. Envirollogic conducted sub-slab vapor sampling in May 2019 but did not detect any VOCs that exceed the current calculated non-residential vapor intrusion screening levels. The St. Clair County Mental Health Authority intends to purchase the subject property. The building will be renovated for the Children?s Services portion of the St. Clair County Community Health Authority services. Former Use: Horace Boddy Construction built the building and used the property for its general contracting business until 1998. Mercy Health Services purchased the property in 1998 and began to use it for medical billing offices and file storage. Several interior renovations and interior construction projects have transformed the building to entirely office space and file storage. Mercy Health sold the property but the most recent previous property owner, Prime Healthcare Services Port Huron LLC, has maintained the use as medical billing file storage and offices. Not reported 239790 Not reported Not reported Not reported Not reported Not reported Not reported Not reported 11742 EPA Not reported Not reported Not reported Not reported US EPA - Brownfields Assessment Cooperative Agreement Not reported Hazardous & Petroleum Phase II Environmental Assessment Y 00E02303 4/15/2019 Government 5/22/2019 St. Clair County Community Mental Health Authority Y N</p>
---	--

Map ID
 Direction
 Distance
 Elevation

MAP FINDINGS

Site

Database(s)

EDR ID Number
 EPA ID Number

PRIME HEALTHCARE SERVICES (Continued)

1025994752

Video Available:	Not reported
Photo Available:	Not reported
Institutional Controls Required:	N
IC Category Proprietary Controls:	Not reported
IC Cat. Info. Devices:	Not reported
IC Cat. Gov. Controls:	Not reported
IC Cat. Enforcement Permit Tools:	Not reported
IC in place date:	Not reported
IC in place:	Not reported
State/tribal program date:	Not reported
State/tribal program ID:	Not reported
State/tribal NFA date:	Not reported
Contaminant Found:	Petroleum Products
Contaminant Cleanup:	Not reported
Media Affected:	Ground Water Soil
Media Cleanup:	Not reported
Num. of cleanup and re-dev. jobs:	Not reported
Past use greenspace acreage:	Not reported
Past use residential acreage:	Not reported
Past use commercial acreage:	1.26
Past use industrial acreage:	Not reported
Future use greenspace acreage:	Not reported
Future use residential acreage:	Not reported
Future use commercial acreage:	1.26
Future use industrial acreage:	Not reported
Superfund Fed. landowner flag:	Y
Future Use: Multistory	Not reported
Past Use: Multistory	Not reported
Property Description:	Horace Boddy Construction built the building and used the property for its general contracting business until 1998. Mercy Health Services purchased the property in 1998 and began to use it for medical billing offices and file storage. Several interior renovations and interior construction projects have transformed the building to entirely office space and file storage. Mercy Health sold the property but the most recent previous property owner, Prime Healthcare Services Port Huron LLC, has maintained the use as medical billing file storage and offices.
Below Poverty Number:	132
Below Poverty Percent:	27.05
Meidan Income:	3406
Meidan Income Number:	254
Meidan Income Percent:	52.05
Vacant Housing Number:	33
Vacant Housing Percent:	14.15
Unemployed Number:	50
Unemployed Percent:	10.25
Name:	PRIME HEALTHCARE SERVICES
Address:	2415 24TH ST.
Recipient name:	St. Clair County Brownfield Redevelopment Authority
Grant type:	Assessment
Region:	5
Property Number:	74-28-335-0003-000
Parcel size:	1.26
Latitude:	42.9579
Longitude:	-82.4526
HCM Label:	Not reported

Map ID
Direction
Distance
Elevation

MAP FINDINGS

Site

Database(s)

EDR ID Number
EPA ID Number

PRIME HEALTHCARE SERVICES (Continued)

1025994752

Map Scale:	Not reported
Point of Reference:	Not reported
Highlights:	An environmental investigation at the property in 2015 of a potential former auto filling/ service station on the property from at least 1941 through 1967 resulted in the property being listed as a ?facility? due to multiple petroleum-related contaminants in soil and groundwater just north of the northeast corner of the building. Envirologic conducted sub-slab vapor sampling in May 2019 but did not detect any VOCs that exceed the current calculated non-residential vapor intrusion screening levels. The St. Clair County Mental Health Authority intends to purchase the subject property. The building will be renovated for the Children's Services portion of the St. Clair County Community Health Authority services. Former Use: Horace Boddy Construction built the building and used the property for its general contracting business until 1998. Mercy Health Services purchased the property in 1998 and began to use it for medical billing offices and file storage. Several interior renovations and interior construction projects have transformed the building to entirely office space and file storage. Mercy Health sold the property but the most recent previous property owner, Prime Healthcare Services Port Huron LLC, has maintained the use as medical billing file storage and offices.
Datum:	Not reported
Acres Property ID:	239790
IC Data Access:	Not reported
Start Date:	Not reported
Redev Completion Date:	Not reported
Completed Date:	Not reported
Acres Cleaned Up:	Not reported
Cleanup Funding:	Not reported
Cleanup Funding Source:	Not reported
Assessment Funding:	3500
Assessment Funding Source:	EPA
Redevelopment Funding:	Not reported
Redev. Funding Source:	Not reported
Redev. Funding Entity Name:	Not reported
Redevelopment Start Date:	Not reported
Assessment Funding Entity:	US EPA - Brownfields Assessment Cooperative Agreement
Cleanup Funding Entity:	Not reported
Grant Type:	Hazardous & Petroleum
Accomplishment Type:	Supplemental Assessment
Accomplishment Count:	N
Cooperative Agreement Number:	00E02303
Start Date:	5/15/2019
Ownership Entity:	Government
Completion Date:	5/29/2019
Current Owner:	St. Clair County Community Mental Health Authority
Did Owner Change:	Y
Cleanup Required:	N
Video Available:	Not reported
Photo Available:	Not reported
Institutional Controls Required:	N
IC Category Proprietary Controls:	Not reported
IC Cat. Info. Devices:	Not reported
IC Cat. Gov. Controls:	Not reported
IC Cat. Enforcement Permit Tools:	Not reported
IC in place date:	Not reported

Map ID
Direction
Distance
Elevation

MAP FINDINGS

Site

Database(s)

EDR ID Number
EPA ID Number

PRIME HEALTHCARE SERVICES (Continued)

1025994752

IC in place:	Not reported
State/tribal program date:	Not reported
State/tribal program ID:	Not reported
State/tribal NFA date:	Not reported
Contaminant Found:	Petroleum Products
Contaminant Cleanup:	Not reported
Media Affected:	Ground Water Soil
Media Cleanup:	Not reported
Num. of cleanup and re-dev. jobs:	Not reported
Past use greenspace acreage:	Not reported
Past use residential acreage:	Not reported
Past use commercial acreage:	1.26
Past use industrial acreage:	Not reported
Future use greenspace acreage:	Not reported
Future use residential acreage:	Not reported
Future use commercial acreage:	1.26
Future use industrial acreage:	Not reported
Superfund Fed. landowner flag:	Y
Future Use: Multistory	Not reported
Past Use: Multistory	Not reported
Property Description:	Horace Boddy Construction built the building and used the property for its general contracting business until 1998. Mercy Health Services purchased the property in 1998 and began to use it for medical billing offices and file storage. Several interior renovations and interior construction projects have transformed the building to entirely office space and file storage. Mercy Health sold the property but the most recent previous property owner, Prime Healthcare Services Port Huron LLC, has maintained the use as medical billing file storage and offices.
Below Poverty Number:	132
Below Poverty Percent:	27.05
Meidan Income:	3406
Meidan Income Number:	254
Meidan Income Percent:	52.05
Vacant Housing Number:	33
Vacant Housing Percent:	14.15
Unemployed Number:	50
Unemployed Percent:	10.25

[Click this hyperlink](#) while viewing on your computer to access 9 additional US BROWNFIELDS: record(s) in the EDR Site Report.

Name:	PRIME HEALTHCARE SERVICES
Address:	2415 24TH ST.
Recipient name:	St. Clair County Brownfield Redevelopment Authority
Grant type:	Assessment
Region:	5
Property Number:	74-28-335-0003-000
Parcel size:	1.26
Latitude:	42.9579
Longitude:	-82.4526
HCM Label:	Not reported
Map Scale:	Not reported
Point of Reference:	Not reported
Highlights:	An environmental investigation at the property in 2015 of a potential former auto filling/ service station on the property from at least 1941 through 1967 resulted in the property being listed as a

Map ID
Direction
Distance
Elevation

MAP FINDINGS

Site

Database(s)

EDR ID Number
EPA ID Number

PRIME HEALTHCARE SERVICES (Continued)

1025994752

?facility? due to multiple petroleum-related contaminants in soil and groundwater just north of the northeast corner of the building. Envirollogic conducted sub-slab vapor sampling in May 2019 but did not detect any VOCs that exceed the current calculated non-residential vapor intrusion screening levels. The St. Clair County Mental Health Authority intends to purchase the subject property. The building will be renovated for the Children's Services portion of the St. Clair County Community Health Authority services. Former Use: Horace Boddy Construction built the building and used the property for its general contracting business until 1998. Mercy Health Services purchased the property in 1998 and began to use it for medical billing offices and file storage. Several interior renovations and interior construction projects have transformed the building to entirely office space and file storage. Mercy Health sold the property but the most recent previous property owner, Prime Healthcare Services Port Huron LLC, has maintained the use as medical billing file storage and offices.

Datum:	Not reported
Acres Property ID:	239790
IC Data Access:	Not reported
Start Date:	Not reported
Redev Completion Date:	Not reported
Completed Date:	Not reported
Acres Cleaned Up:	Not reported
Cleanup Funding:	Not reported
Cleanup Funding Source:	Not reported
Assessment Funding:	2740
Assessment Funding Source:	EPA
Redevelopment Funding:	Not reported
Redev. Funding Source:	Not reported
Redev. Funding Entity Name:	Not reported
Redevelopment Start Date:	Not reported
Assessment Funding Entity:	US EPA - Brownfields Assessment Cooperative Agreement
Cleanup Funding Entity:	Not reported
Grant Type:	Hazardous & Petroleum
Accomplishment Type:	Phase I Environmental Assessment
Accomplishment Count:	N
Cooperative Agreement Number:	00E02303
Start Date:	4/16/2019
Ownership Entity:	Government
Completion Date:	5/22/2019
Current Owner:	St. Clair County Community Mental Health Authority
Did Owner Change:	Y
Cleanup Required:	N
Video Available:	Not reported
Photo Available:	Not reported
Institutional Controls Required:	N
IC Category Proprietary Controls:	Not reported
IC Cat. Info. Devices:	Not reported
IC Cat. Gov. Controls:	Not reported
IC Cat. Enforcement Permit Tools:	Not reported
IC in place date:	Not reported
IC in place:	Not reported
State/tribal program date:	Not reported
State/tribal program ID:	Not reported
State/tribal NFA date:	Not reported
Contaminant Found:	Petroleum Products

Map ID
Direction
Distance
Elevation

MAP FINDINGS

Site

Database(s)

EDR ID Number
EPA ID Number

PRIME HEALTHCARE SERVICES (Continued)

1025994752

Contaminant Cleanup:	Not reported
Media Affected:	Ground Water Soil
Media Cleanup:	Not reported
Num. of cleanup and re-dev. jobs:	Not reported
Past use greenspace acreage:	Not reported
Past use residential acreage:	Not reported
Past use commercial acreage:	1.26
Past use industrial acreage:	Not reported
Future use greenspace acreage:	Not reported
Future use residential acreage:	Not reported
Future use commercial acreage:	1.26
Future use industrial acreage:	Not reported
Superfund Fed. landowner flag:	Y
Future Use: Multistory	Not reported
Past Use: Multistory	Not reported
Property Description:	Horace Boddy Construction built the building and used the property for its general contracting business until 1998. Mercy Health Services purchased the property in 1998 and began to use it for medical billing offices and file storage. Several interior renovations and interior construction projects have transformed the building to entirely office space and file storage. Mercy Health sold the property but the most recent previous property owner, Prime Healthcare Services Port Huron LLC, has maintained the use as medical billing file storage and offices.
Below Poverty Number:	132
Below Poverty Percent:	27.05
Median Income:	3406
Median Income Number:	254
Median Income Percent:	52.05
Vacant Housing Number:	33
Vacant Housing Percent:	14.15
Unemployed Number:	50
Unemployed Percent:	10.25

[Click this hyperlink](#) while viewing on your computer to access 9 additional US BROWNFIELDS: record(s) in the EDR Site Report.

FINDS:

Registry ID: 110070616061

[Click Here for FRS Facility Detail Report:](#)

Environmental Interest/Information System:

US EPA Assessment, Cleanup and Redevelopment Exchange System (ACRES) is an federal online database for Brownfields Grantees to electronically submit data directly to EPA.

[Click this hyperlink](#) while viewing on your computer to access additional FINDS: detail in the EDR Site Report.

Map ID
Direction
Distance
Elevation

MAP FINDINGS

Site

Database(s)

EDR ID Number
EPA ID Number

22
NW
1/4-1/2
0.411 mi.
2172 ft.

WINCHESTER DISPOSAL
3521 PETIT ST
PORT HURON TWP, MI 48060

MI PART 201
MI INVENTORY 1000170653
N/A

Relative:
Higher
Actual:
616 ft.

PART 201:
Facility ID: 74000013
Facility Status: **Interim Response in progress**
Source: Nonclassifiable Establishments
SAM Score: 37
SAM Score Date: 12/11/2003
Township: 06N
Range: 17E
Section: 17
Quarter: NE
Quarter/Quarter: SW
Pollutants: Benzene; Pb; PCB's; VC

INVENTORY:
Name: WINCHESTER DISPOSAL
Address: 3521 PETIT ST
City,State,Zip: PORT HURON TWP, MI 48060
Township: Not reported
District: Warren
Data Source: Risks Present and Require Action in Short-term
Lust Name: Not reported
Regulatory Program: 201
Release Status: Not reported
Project Manager: Kohloff, Courtney
Latitude: 42.95947
Longitude: -82.470075

23
ESE
1/4-1/2
0.465 mi.
2454 ft.

2347 DOVE STREET, PORT HURON
2347 DOVE STREET
PORT HURON, MI

MI BEA S129290661
N/A

Relative:
Higher
Actual:
610 ft.

BEA:
Name: 2347 DOVE STREET, PORT HURON
Address: 2347 DOVE STREET
City,State,Zip: PORT HURON, MI
Secondary Address: Not reported
BEA Number: Not reported
District: Not reported
Date Received: 03/20/2023
Submitter Name: Not reported
Petition Determination: Not reported
Petition Disclosure: Not reported
Category: Not reported
Determination 20107A: Not reported
Reviewer: Not reported
Division Assigned: Not reported
Location ID: 74500165
Submittal Type: BEA
Submittal Number: 74500165-BEA-1
Approval Status: In Review
Workflow Status: Submitted

Map ID
Direction
Distance
Elevation

MAP FINDINGS

Site

Database(s)

EDR ID Number
EPA ID Number

2347 DOVE STREET, PORT HURON (Continued)

S129290661

Date Submitted: 2023-03-31 12:15:45
Date Completed: Not reported
Township: Not reported
Work Unit: Warren
Comments: Not reported
Organization: Spirit Realty L.P.
Contact: Offord, Lauren
Contact Type: Not reported
Organization Street Address: 2727 North Harwood Street; Suite 300
Organization City: Dallas
Organization State: TX
Organization Zip Code: Not reported
Organization County: Offord, Lauren
Contact Street Address: 2727 North Harwood Street; Suite 300
Contact City: Dallas
Contact Zip Code: Not reported
Contact State: TX

**24
SSE
1/2-1
0.619 mi.
3268 ft.**

**ANCHOR RECYCLING
2829 GOULDEN ST
PORT HURON, MI 48060**

**MI PART 201
MI INVENTORY
MI BEA
MI WDS**
**S108959542
N/A**

**Relative:
Lower
Actual:
609 ft.**

PART 201:
Facility ID: 74000182
Facility Status: Remedial Action In progress
Source: Refuse Systems
SAM Score: 26
SAM Score Date: 01/07/2004
Township: Not reported
Range: Not reported
Section: Not reported
Quarter: Not reported
Quarter/Quarter: Not reported
Pollutants: Not reported

INVENTORY:
Name: ANCHOR RECYCLING
Address: 2829 GOULDEN ST
City,State,Zip: PORT HURON, MI 48060
Township: Port Huron (City of)
District: Warren
Data Source: Risks Not Determined
Lust Name: Not reported
Regulatory Program: 201
Release Status: Not reported
Project Manager: Kohloff, Courtney
Latitude: 42.942908
Longitude: -82.45865

BEA:
Name: ANCHOR RECYCLING
Address: 2829 GOULDEN STREET
City,State,Zip: PORT HURON, MI 48060
Secondary Address: Not reported
BEA Number: Not reported

Map ID
Direction
Distance
Elevation

MAP FINDINGS

Site

Database(s)

EDR ID Number
EPA ID Number

ANCHOR RECYCLING (Continued)

S108959542

District: Not reported
Date Received: 11/03/1997
Submitter Name: Not reported
Petition Determination: Not reported
Petition Disclosure: Not reported
Category: Not reported
Determination 20107A: Not reported
Reviewer: Not reported
Division Assigned: Not reported
Location ID: 74000182
Submittal Type: Baseline Environmental Assessment
Submittal Number: P199700466LV
Approval Status: RRD Received
Workflow Status: Submitted
Date Submitted: 2004-01-31 07:29:04
Date Completed: Not reported
Township: Port Huron (City of)
Work Unit: Warren
Comments: Not reported
Organization: VICTOR FIBER AND SUPPLY, INC.
Contact: JAMES HOLLENBECK
Contact Type: Submitter Contact
Organization Street Address: Not reported
Organization City: Not reported
Organization State: Not reported
Organization Zip Code: Not reported
Organization County: Not reported
Contact Street Address: Not reported
Contact City: Not reported
Contact Zip Code: Not reported
Contact State: Not reported

Name: ANCHOR RECYCLING
Address: 2829 GOULDEN ST
City,State,Zip: PORT HURON, MI 48060
Secondary Address: Not reported
BEA Number: Not reported
District: Not reported
Date Received: 11/03/1997
Submitter Name: Not reported
Petition Determination: Not reported
Petition Disclosure: Not reported
Category: Not reported
Determination 20107A: Not reported
Reviewer: Not reported
Division Assigned: Not reported
Location ID: 74000182
Submittal Type: BEA
Submittal Number: P199700466LV
Approval Status: RRD Received
Workflow Status: Submitted
Date Submitted: 2004-01-31 07:29:04
Date Completed: Not reported
Township: Not reported
Work Unit: Warren
Comments: Not reported
Organization: VICTOR FIBER AND SUPPLY, INC.

Map ID
 Direction
 Distance
 Elevation

MAP FINDINGS

Site

Database(s)

EDR ID Number
 EPA ID Number

ANCHOR RECYCLING (Continued)

S108959542

Contact: Not reported
 Contact Type: Submitter Contact
 Organization Street Address: Not reported
 Organization City: Not reported
 Organization State: Not reported
 Organization Zip Code: Not reported
 Organization County: Not reported
 Contact Street Address: Not reported
 Contact City: Not reported
 Contact Zip Code: Not reported
 Contact State: Not reported

WDS:

Name: MID-MICHIGAN RECYCLING
 Address: 2829 GOULDEN ST
 City,State,Zip: PORT HURON, MI 48060
 Site Id: Not reported
 WMD Id: 485732
 Site Specific Name: MID-MICHIGAN RECYCLING
 Mailing Address: 2829 GOULDEN ST
 Mailing City/State/Zip: 48060
 Mailing County: ST CLAIR

Name: MICHIGAN NATIONAL CORP
 Address: 2829 GOULDEN ST
 City,State,Zip: PORT HURON, MI 48060
 Site Id: MID982066268
 WMD Id: 400714
 Site Specific Name: MICHIGAN NATIONAL BANK
 Mailing Address: 124 W ALLEGAN ST
 Mailing City/State/Zip: 48901
 Mailing County: INGHAM

25
SSW
1/2-1
0.659 mi.
3479 ft.

A AND B WASTE DISPOSAL
3541 32ND ST
PORT HURON, MI 48060

MI INVENTORY **S103594536**
MI PART 201 **N/A**
MI BEA

Relative:
Higher
Actual:
625 ft.

INVENTORY:
 Name: A AND B WASTE DISPOSAL
 Address: 3541 32ND ST
 City,State,Zip: PORT HURON, MI 48060
 Township: Port Huron (City of)
 District: Warren
 Data Source: Risks Present and Require Action in Short-term
 Lust Name: Not reported
 Regulatory Program: 201
 Release Status: Not reported
 Project Manager: Kohloff, Courtney
 Latitude: 42.942646
 Longitude: -82.465583

PART 201:
 Facility ID: 74000001
Facility Status: **Evaluation conducted**
 Source: Scrap & Waste Materials

Map ID
Direction
Distance
Elevation

MAP FINDINGS

Site

Database(s)

EDR ID Number
EPA ID Number

A AND B WASTE DISPOSAL (Continued)

S103594536

SAM Score: 15
SAM Score Date: 01/07/2004
Township: 06N
Range: 17E
Section: 20
Quarter: SE
Quarter/Quarter: SE
Pollutants: Benzene; Ethylbenzene; PCE; Toluene; TCE; Xylenes

BEA:

Name: A AND B WASTE DISPOSAL
Address: 3541 32ND ST
City,State,Zip: PORT HURON, MI 480606942
Secondary Address: Not reported
BEA Number: Not reported
District: Not reported
Date Received: 09/25/2012
Submitter Name: Not reported
Petition Determination: Not reported
Petition Disclosure: Not reported
Category: Not reported
Determination 20107A: Not reported
Reviewer: Not reported
Division Assigned: Not reported
Location ID: 74000001
Submittal Type: Baseline Environmental Assessment
Submittal Number: B201205315LV
Approval Status: RRD Received
Workflow Status: Submitted
Date Submitted: 2012-10-03 11:11:13
Date Completed: Not reported
Township: Port Huron (City of)
Work Unit: Warren
Comments: Not reported
Organization: Stafford Transport of Michigan, Inc.
Contact: David A. Stegink
Contact Type: Submitter Contact
Organization Street Address: Not reported
Organization City: Not reported
Organization State: Not reported
Organization Zip Code: Not reported
Organization County: Not reported
Contact Street Address: Not reported
Contact City: Not reported
Contact Zip Code: Not reported
Contact State: Not reported

Name: A AND B WASTE DISPOSAL
Address: 3541 32ND ST
City,State,Zip: PORT HURON, MI 480606942
Secondary Address: Not reported
BEA Number: Not reported
District: Not reported
Date Received: 09/25/2012
Submitter Name: Not reported
Petition Determination: Not reported
Petition Disclosure: Not reported

Map ID
 Direction
 Distance
 Elevation

MAP FINDINGS

Site

Database(s)

EDR ID Number
 EPA ID Number

A AND B WASTE DISPOSAL (Continued)

S103594536

Category: Not reported
 Determination 20107A: Not reported
 Reviewer: Not reported
 Division Assigned: Not reported
 Location ID: 74000001
 Submittal Type: Baseline Environmental Assessment
 Submittal Number: B201205314LV
 Approval Status: RRD Received
 Workflow Status: Submitted
 Date Submitted: 2012-10-03 11:08:16
 Date Completed: Not reported
 Township: Port Huron (City of)
 Work Unit: Warren
 Comments: Not reported
 Organization: C. Stafford LLC of Michigan
 Contact: David A. Stegink
 Contact Type: Submitter Contact
 Organization Street Address: Not reported
 Organization City: Not reported
 Organization State: Not reported
 Organization Zip Code: Not reported
 Organization County: Not reported
 Contact Street Address: Not reported
 Contact City: Not reported
 Contact Zip Code: Not reported
 Contact State: Not reported

26
SSE
1/2-1
0.742 mi.
3919 ft.

Relative:
Lower

Actual:
601 ft.

PRESTOLITE WIRE CORP
3529 24TH ST
PORT HURON, MI 48060

SEMS-ARCHIVE 1000389211
CORRACTS MID005359294
RCRA-TSDF
RCRA-VSQG
MI INVENTORY
MI PART 201
RAATS
NY MANIFEST

SEMS Archive:
 Site ID: 0502281
 EPA ID: MID005359294
 Name: PRESTOLITE WIRE CORP PORT HURON
 Address: 3529 24TH ST
 Address 2: Not reported
 City,State,Zip: PORT HURON, MI 48060
 Cong District: 08
 FIPS Code: Not reported
 FF: N
 NPL: Not on the NPL
 Non NPL Status: NFRAP-Site does not qualify for the NPL based on existing information

SEMS Archive Detail:
 Region: 05
 Site ID: 0502281
 EPA ID: MID005359294
 Site Name: PRESTOLITE WIRE CORP PORT HURON
 NPL: N
 FF: N
 OU: 00
 Action Code: VS

Map ID
Direction
Distance
Elevation

MAP FINDINGS

Site

Database(s)

EDR ID Number
EPA ID Number

PRESTOLITE WIRE CORP (Continued)

1000389211

Action Name: ARCH SITE
SEQ: 1
Start Date: Not reported
Finish Date: 1990-01-05 05:00:00
Qual: Not reported
Current Action Lead: EPA Perf In-Hse

Region: 05
Site ID: 0502281
EPA ID: MID005359294
Site Name: PRESTOLITE WIRE CORP PORT HURON
NPL: N
FF: N
OU: 00
Action Code: DS
Action Name: DISCVRY
SEQ: 1
Start Date: 1987-02-12 05:00:00
Finish Date: 1987-02-12 05:00:00
Qual: Not reported
Current Action Lead: EPA Perf

Region: 05
Site ID: 0502281
EPA ID: MID005359294
Site Name: PRESTOLITE WIRE CORP PORT HURON
NPL: N
FF: N
OU: 00
Action Code: PA
Action Name: PA
SEQ: 2
Start Date: Not reported
Finish Date: 1990-01-05 05:00:00
Qual: N
Current Action Lead: EPA Perf

Region: 05
Site ID: 0502281
EPA ID: MID005359294
Site Name: PRESTOLITE WIRE CORP PORT HURON
NPL: N
FF: N
OU: 00
Action Code: PA
Action Name: PA
SEQ: 1
Start Date: Not reported
Finish Date: 1988-10-05 04:00:00
Qual: L
Current Action Lead: St Perf

CORRACTS:

Name: PRESTOLITE WIRE CORP
Address: 3529 24TH ST
Address 2: Not reported

Map ID
 Direction
 Distance
 Elevation

MAP FINDINGS

Site

Database(s)

EDR ID Number
 EPA ID Number

PRESTOLITE WIRE CORP (Continued)

1000389211

EPA ID: MID005359294
 Area Name: ENTIRE FACILITY
 Corrective Action: RFA COMPLETED
 Actual Date: 19911214
 Air Release Indicator: N
 Groundwater Release Indicator: Not reported
 Soil Release Indicator: N
 Surface Water Release Indicator: N

Name: PRESTOLITE WIRE CORP
 Address: 3529 24TH ST
 Address 2: Not reported
 EPA ID: MID005359294
 Area Name: ENTIRE FACILITY
 Corrective Action: DETERMINATION OF NEED FOR AN INVESTIGATION-INVESTIGATION IS NOT NECESSARY
 Actual Date: 20090501
 Air Release Indicator: N
 Groundwater Release Indicator: Not reported
 Soil Release Indicator: N
 Surface Water Release Indicator: N

Name: PRESTOLITE WIRE CORP
 Address: 3529 24TH ST
 Address 2: Not reported
 EPA ID: MID005359294
 Area Name: ENTIRE FACILITY
 Corrective Action: DETERMINATION OF NEED FOR AN INVESTIGATION-INVESTIGATION IS NECESSARY
 Actual Date: 19911214
 Air Release Indicator: N
 Groundwater Release Indicator: Not reported
 Soil Release Indicator: N
 Surface Water Release Indicator: N

Name: PRESTOLITE WIRE CORP
 Address: 3529 24TH ST
 Address 2: Not reported
 EPA ID: MID005359294
 Area Name: ENTIRE FACILITY
 Corrective Action: CA PRIORITIZATION-MEDIUM CA PRIORITY
 Actual Date: 19911231
 Air Release Indicator: N
 Groundwater Release Indicator: Not reported
 Soil Release Indicator: N
 Surface Water Release Indicator: N

RCRA TSDF:

Treatment Storage and Disposal Type:	Storage
Full Enforcement Universe:	Not reported
Corrective Action Workload Universe:	No
Permit Renewals Workload Universe:	Not reported
Permit Workload Universe:	Not reported
Permit Progress Universe:	Storage
Post-Closure Workload Universe:	Not reported
Closure Workload Universe:	Not reported
Operating TSDF Universe:	Not reported
Commercial TSD Indicator:	No

Map ID
 Direction
 Distance
 Elevation

MAP FINDINGS

Site

Database(s)

EDR ID Number
 EPA ID Number

PRESTOLITE WIRE CORP (Continued)

1000389211

Active Site Fed-Reg Treatment Storage and Disposal Facility:	Not reported
Active Site Converter Treatment storage and Disposal Facility:	Not reported
Active Site State-Reg Treatment Storage and Disposal Facility:	Not reported
TSDFs Potentially Subject to CA Under 3004 (u)/(v) Universe:	No
TSDFs Only Subject to CA under Discretionary Auth Universe:	Yes

Biennial: List of Years

Year: 2005

[Click Here for Biennial Reporting System Data:](#)

RCRA Listings:

Date Form Received by Agency:	20060424
Handler Name:	Prestolite Wire Corp
Handler Address:	3529 24TH ST
Handler City,State,Zip:	PORT HURON, MI 48060
EPA ID:	MID005359294
Contact Name:	FRED KELLEY
Contact Address:	3529 24TH ST
Contact City,State,Zip:	PORT HURON, MI 48060
Contact Telephone:	810-987-9878
Contact Fax:	Not reported
Contact Email:	Not reported
Contact Title:	Not reported
EPA Region:	05
Land Type:	Private
Federal Waste Generator Description:	Conditionally Exempt Small Quantity Generator
Non-Notifier:	Not reported
Biennial Report Cycle:	Not reported
Accessibility:	Not reported
Active Site Indicator:	Handler Activities
State District Owner:	Not reported
State District:	Not reported
Mailing Address:	3529 24TH ST
Mailing City,State,Zip:	PORT HURON, MI 48060
Owner Name:	Prestolite Wire Corp
Owner Type:	Private
Operator Name:	Prestolite Wire Corp
Operator Type:	Private
Short-Term Generator Activity:	No
Importer Activity:	No
Mixed Waste Generator:	No
Transporter Activity:	No
Transfer Facility Activity:	No
Recycler Activity with Storage:	No
Small Quantity On-Site Burner Exemption:	No
Smelting Melting and Refining Furnace Exemption:	No
Underground Injection Control:	No
Off-Site Waste Receipt:	No
Universal Waste Indicator:	No
Universal Waste Destination Facility:	No
Federal Universal Waste:	No
Active Site State-Reg Handler:	---
Federal Facility Indicator:	Not reported
Hazardous Secondary Material Indicator:	NN
Sub-Part K Indicator:	Not reported

Map ID
Direction
Distance
Elevation

MAP FINDINGS

Site

Database(s)

EDR ID Number
EPA ID Number

PRESTOLITE WIRE CORP (Continued)

1000389211

2018 GPRA Permit Baseline:	Not on the Baseline
2018 GPRA Renewals Baseline:	Not on the Baseline
202 GPRA Corrective Action Baseline:	No
Subject to Corrective Action Universe:	Yes
Non-TSDFs Where RCRA CA has Been Imposed Universe:	No
Corrective Action Priority Ranking:	Medium
Environmental Control Indicator:	No
Institutional Control Indicator:	No
Human Exposure Controls Indicator:	N/A
Groundwater Controls Indicator:	N/A
Significant Non-Complier Universe:	No
Unaddressed Significant Non-Complier Universe:	No
Addressed Significant Non-Complier Universe:	No
Significant Non-Complier With a Compliance Schedule Universe:	No
Financial Assurance Required:	Not reported
Handler Date of Last Change:	20110303
Recognized Trader-Importer:	No
Recognized Trader-Exporter:	No
Importer of Spent Lead Acid Batteries:	No
Exporter of Spent Lead Acid Batteries:	No
Recycler Activity Without Storage:	Not reported
Manifest Broker:	Not reported
Sub-Part P Indicator:	No

Biennial: List of Years

Year: 2005

[Click Here for Biennial Reporting System Data:](#)

Hazardous Waste Summary:

Waste Code: D001
Waste Description: IGNITABLE WASTE

Handler - Owner Operator:

Owner/Operator Indicator:	Owner
Owner/Operator Name:	PRESTOLITE WIRE CORP
Legal Status:	Private
Date Became Current:	19910315
Date Ended Current:	Not reported
Owner/Operator Address:	Not reported
Owner/Operator City,State,Zip:	Not reported
Owner/Operator Telephone:	Not reported
Owner/Operator Telephone Ext:	Not reported
Owner/Operator Fax:	Not reported
Owner/Operator Email:	Not reported

Owner/Operator Indicator:	Owner
Owner/Operator Name:	PRESTOLITE WIRE CORP
Legal Status:	Private
Date Became Current:	19910315
Date Ended Current:	Not reported
Owner/Operator Address:	Not reported
Owner/Operator City,State,Zip:	Not reported
Owner/Operator Telephone:	Not reported
Owner/Operator Telephone Ext:	Not reported
Owner/Operator Fax:	Not reported

Map ID
Direction
Distance
Elevation

MAP FINDINGS

Site

Database(s)

EDR ID Number
EPA ID Number

PRESTOLITE WIRE CORP (Continued)

1000389211

Owner/Operator Email: Not reported

Owner/Operator Indicator: Owner
Owner/Operator Name: PRESTOLITE WIRE DIV ELTRA CORP
Legal Status: Private
Date Became Current: 19700101
Date Ended Current: Not reported
Owner/Operator Address: Not reported
Owner/Operator City,State,Zip: Not reported
Owner/Operator Telephone: Not reported
Owner/Operator Telephone Ext: Not reported
Owner/Operator Fax: Not reported
Owner/Operator Email: Not reported

Owner/Operator Indicator: Operator
Owner/Operator Name: PRESTOLITE WIRE CORP
Legal Status: Private
Date Became Current: 19910315
Date Ended Current: Not reported
Owner/Operator Address: Not reported
Owner/Operator City,State,Zip: Not reported
Owner/Operator Telephone: Not reported
Owner/Operator Telephone Ext: Not reported
Owner/Operator Fax: Not reported
Owner/Operator Email: Not reported

Owner/Operator Indicator: Operator
Owner/Operator Name: PRESTOLITE WIRE CORP
Legal Status: Private
Date Became Current: 19910315
Date Ended Current: Not reported
Owner/Operator Address: Not reported
Owner/Operator City,State,Zip: Not reported
Owner/Operator Telephone: Not reported
Owner/Operator Telephone Ext: Not reported
Owner/Operator Fax: Not reported
Owner/Operator Email: Not reported

Owner/Operator Indicator: Owner
Owner/Operator Name: PRESTOLITE WIRE CORP
Legal Status: Private
Date Became Current: 19910315
Date Ended Current: Not reported
Owner/Operator Address: Not reported
Owner/Operator City,State,Zip: Not reported
Owner/Operator Telephone: Not reported
Owner/Operator Telephone Ext: Not reported
Owner/Operator Fax: Not reported
Owner/Operator Email: Not reported

Owner/Operator Indicator: Owner
Owner/Operator Name: PRESTOLITE WIRE DIV ELTRA CORP
Legal Status: Private
Date Became Current: 19700101
Date Ended Current: Not reported
Owner/Operator Address: Not reported
Owner/Operator City,State,Zip: Not reported

Map ID
Direction
Distance
Elevation

MAP FINDINGS

Site

Database(s)

EDR ID Number
EPA ID Number

PRESTOLITE WIRE CORP (Continued)

1000389211

Owner/Operator Telephone: Not reported
Owner/Operator Telephone Ext: Not reported
Owner/Operator Fax: Not reported
Owner/Operator Email: Not reported

Owner/Operator Indicator: Operator
Owner/Operator Name: PRESTOLITE WIRE CORP
Legal Status: Private
Date Became Current: 19910315
Date Ended Current: Not reported
Owner/Operator Address: Not reported
Owner/Operator City,State,Zip: Not reported
Owner/Operator Telephone: Not reported
Owner/Operator Telephone Ext: Not reported
Owner/Operator Fax: Not reported
Owner/Operator Email: Not reported

Owner/Operator Indicator: Owner
Owner/Operator Name: PRESTOLITE WIRE DIV ELTRA CORP
Legal Status: Private
Date Became Current: 19700101
Date Ended Current: Not reported
Owner/Operator Address: Not reported
Owner/Operator City,State,Zip: Not reported
Owner/Operator Telephone: Not reported
Owner/Operator Telephone Ext: Not reported
Owner/Operator Fax: Not reported
Owner/Operator Email: Not reported

Owner/Operator Indicator: Operator
Owner/Operator Name: PRESTOLITE WIRE CORP
Legal Status: Private
Date Became Current: 19910315
Date Ended Current: Not reported
Owner/Operator Address: Not reported
Owner/Operator City,State,Zip: Not reported
Owner/Operator Telephone: Not reported
Owner/Operator Telephone Ext: Not reported
Owner/Operator Fax: Not reported
Owner/Operator Email: Not reported

Owner/Operator Indicator: Owner
Owner/Operator Name: PRESTOLITE WIRE DIV ELTRA CORP
Legal Status: Private
Date Became Current: 19700101
Date Ended Current: Not reported
Owner/Operator Address: Not reported
Owner/Operator City,State,Zip: Not reported
Owner/Operator Telephone: Not reported
Owner/Operator Telephone Ext: Not reported
Owner/Operator Fax: Not reported
Owner/Operator Email: Not reported

Owner/Operator Indicator: Owner
Owner/Operator Name: PRESTOLITE WIRE CORP
Legal Status: Private
Date Became Current: 19910315

Map ID
Direction
Distance
Elevation

MAP FINDINGS

Site

Database(s)

EDR ID Number
EPA ID Number

PRESTOLITE WIRE CORP (Continued)

1000389211

Date Ended Current: Not reported
Owner/Operator Address: Not reported
Owner/Operator City,State,Zip: Not reported
Owner/Operator Telephone: Not reported
Owner/Operator Telephone Ext: Not reported
Owner/Operator Fax: Not reported
Owner/Operator Email: Not reported

Owner/Operator Indicator: Owner
Owner/Operator Name: PRESTOLITE WIRE CORP
Legal Status: Private
Date Became Current: 19910315
Date Ended Current: Not reported
Owner/Operator Address: Not reported
Owner/Operator City,State,Zip: Not reported
Owner/Operator Telephone: Not reported
Owner/Operator Telephone Ext: Not reported
Owner/Operator Fax: Not reported
Owner/Operator Email: Not reported

Owner/Operator Indicator: Owner
Owner/Operator Name: PRESTOLITE WIRE CORP
Legal Status: Private
Date Became Current: 19910315
Date Ended Current: Not reported
Owner/Operator Address: Not reported
Owner/Operator City,State,Zip: Not reported
Owner/Operator Telephone: Not reported
Owner/Operator Telephone Ext: Not reported
Owner/Operator Fax: Not reported
Owner/Operator Email: Not reported

Owner/Operator Indicator: Owner
Owner/Operator Name: PRESTOLITE WIRE DIV ELTRA CORP
Legal Status: Private
Date Became Current: 19700101
Date Ended Current: Not reported
Owner/Operator Address: Not reported
Owner/Operator City,State,Zip: Not reported
Owner/Operator Telephone: Not reported
Owner/Operator Telephone Ext: Not reported
Owner/Operator Fax: Not reported
Owner/Operator Email: Not reported

Owner/Operator Indicator: Operator
Owner/Operator Name: PRESTOLITE WIRE CORP
Legal Status: Private
Date Became Current: 19910315
Date Ended Current: Not reported
Owner/Operator Address: Not reported
Owner/Operator City,State,Zip: Not reported
Owner/Operator Telephone: Not reported
Owner/Operator Telephone Ext: Not reported
Owner/Operator Fax: Not reported
Owner/Operator Email: Not reported

Owner/Operator Indicator: Operator

Map ID
Direction
Distance
Elevation

MAP FINDINGS

Site

Database(s)

EDR ID Number
EPA ID Number

PRESTOLITE WIRE CORP (Continued)

1000389211

Owner/Operator Name: PRESTOLITE WIRE CORP
Legal Status: Private
Date Became Current: 19910315
Date Ended Current: Not reported
Owner/Operator Address: Not reported
Owner/Operator City,State,Zip: Not reported
Owner/Operator Telephone: Not reported
Owner/Operator Telephone Ext: Not reported
Owner/Operator Fax: Not reported
Owner/Operator Email: Not reported

Owner/Operator Indicator: Owner
Owner/Operator Name: PRESTOLITE WIRE CORP
Legal Status: Private
Date Became Current: 19910315
Date Ended Current: Not reported
Owner/Operator Address: Not reported
Owner/Operator City,State,Zip: Not reported
Owner/Operator Telephone: Not reported
Owner/Operator Telephone Ext: Not reported
Owner/Operator Fax: Not reported
Owner/Operator Email: Not reported

Owner/Operator Indicator: Owner
Owner/Operator Name: PRESTOLITE WIRE CORP
Legal Status: Private
Date Became Current: 19910315
Date Ended Current: Not reported
Owner/Operator Address: Not reported
Owner/Operator City,State,Zip: Not reported
Owner/Operator Telephone: Not reported
Owner/Operator Telephone Ext: Not reported
Owner/Operator Fax: Not reported
Owner/Operator Email: Not reported

Owner/Operator Indicator: Owner
Owner/Operator Name: PRESTOLITE WIRE DIV ELTRA CORP
Legal Status: Private
Date Became Current: 19700101
Date Ended Current: Not reported
Owner/Operator Address: Not reported
Owner/Operator City,State,Zip: Not reported
Owner/Operator Telephone: Not reported
Owner/Operator Telephone Ext: Not reported
Owner/Operator Fax: Not reported
Owner/Operator Email: Not reported

Owner/Operator Indicator: Owner
Owner/Operator Name: PRESTOLITE WIRE DIV ELTRA CORP
Legal Status: Private
Date Became Current: 19700101
Date Ended Current: Not reported
Owner/Operator Address: Not reported
Owner/Operator City,State,Zip: Not reported
Owner/Operator Telephone: Not reported
Owner/Operator Telephone Ext: Not reported
Owner/Operator Fax: Not reported

Map ID
Direction
Distance
Elevation

MAP FINDINGS

Site

Database(s)

EDR ID Number
EPA ID Number

PRESTOLITE WIRE CORP (Continued)

1000389211

Owner/Operator Email: Not reported

Owner/Operator Indicator: Operator
Owner/Operator Name: PRESTOLITE WIRE CORP
Legal Status: Private
Date Became Current: 19910315
Date Ended Current: Not reported
Owner/Operator Address: Not reported
Owner/Operator City,State,Zip: Not reported
Owner/Operator Telephone: Not reported
Owner/Operator Telephone Ext: Not reported
Owner/Operator Fax: Not reported
Owner/Operator Email: Not reported

Owner/Operator Indicator: Operator
Owner/Operator Name: PRESTOLITE WIRE CORP
Legal Status: Private
Date Became Current: 19910315
Date Ended Current: Not reported
Owner/Operator Address: Not reported
Owner/Operator City,State,Zip: Not reported
Owner/Operator Telephone: Not reported
Owner/Operator Telephone Ext: Not reported
Owner/Operator Fax: Not reported
Owner/Operator Email: Not reported

Owner/Operator Indicator: Owner
Owner/Operator Name: PRESTOLITE WIRE DIV ELTRA CORP
Legal Status: Private
Date Became Current: 19700101
Date Ended Current: Not reported
Owner/Operator Address: Not reported
Owner/Operator City,State,Zip: Not reported
Owner/Operator Telephone: Not reported
Owner/Operator Telephone Ext: Not reported
Owner/Operator Fax: Not reported
Owner/Operator Email: Not reported

Owner/Operator Indicator: Operator
Owner/Operator Name: PRESTOLITE WIRE CORP
Legal Status: Private
Date Became Current: 19910315
Date Ended Current: Not reported
Owner/Operator Address: Not reported
Owner/Operator City,State,Zip: Not reported
Owner/Operator Telephone: Not reported
Owner/Operator Telephone Ext: Not reported
Owner/Operator Fax: Not reported
Owner/Operator Email: Not reported

Owner/Operator Indicator: Owner
Owner/Operator Name: PRESTOLITE WIRE DIV ELTRA CORP
Legal Status: Private
Date Became Current: 19700101
Date Ended Current: Not reported
Owner/Operator Address: Not reported
Owner/Operator City,State,Zip: Not reported

Map ID
Direction
Distance
Elevation

MAP FINDINGS

Site

Database(s)

EDR ID Number
EPA ID Number

PRESTOLITE WIRE CORP (Continued)

1000389211

Owner/Operator Telephone: Not reported
Owner/Operator Telephone Ext: Not reported
Owner/Operator Fax: Not reported
Owner/Operator Email: Not reported

Owner/Operator Indicator: Owner
Owner/Operator Name: PRESTOLITE WIRE CORP
Legal Status: Private
Date Became Current: 19910315
Date Ended Current: Not reported
Owner/Operator Address: Not reported
Owner/Operator City,State,Zip: Not reported
Owner/Operator Telephone: Not reported
Owner/Operator Telephone Ext: Not reported
Owner/Operator Fax: Not reported
Owner/Operator Email: Not reported

Historic Generators:

Receive Date: 19801118
Handler Name: PRESTOLITE WIRE CORP
Federal Waste Generator Description: Not a generator, verified
State District Owner: Not reported
Large Quantity Handler of Universal Waste: No
Recognized Trader Importer: No
Recognized Trader Exporter: No
Spent Lead Acid Battery Importer: No
Spent Lead Acid Battery Exporter: No
Current Record: No
Non Storage Recycler Activity: Not reported
Electronic Manifest Broker: Not reported

Receive Date: 19950731
Handler Name: PRESTOLITE WIRE CORP
Federal Waste Generator Description: Small Quantity Generator
State District Owner: Not reported
Large Quantity Handler of Universal Waste: No
Recognized Trader Importer: No
Recognized Trader Exporter: No
Spent Lead Acid Battery Importer: No
Spent Lead Acid Battery Exporter: No
Current Record: No
Non Storage Recycler Activity: Not reported
Electronic Manifest Broker: Not reported

Receive Date: 20020911
Handler Name: PRESTOLITE WIRE CORP
Federal Waste Generator Description: Small Quantity Generator
State District Owner: Not reported
Large Quantity Handler of Universal Waste: No
Recognized Trader Importer: No
Recognized Trader Exporter: No
Spent Lead Acid Battery Importer: No
Spent Lead Acid Battery Exporter: No
Current Record: No
Non Storage Recycler Activity: Not reported
Electronic Manifest Broker: Not reported

Map ID
Direction
Distance
Elevation

MAP FINDINGS

Site

Database(s)

EDR ID Number
EPA ID Number

PRESTOLITE WIRE CORP (Continued)

1000389211

Receive Date: 19800825
Handler Name: PRESTOLITE WIRE CORP
Federal Waste Generator Description: Conditionally Exempt Small Quantity Generator
State District Owner: Not reported
Large Quantity Handler of Universal Waste: No
Recognized Trader Importer: No
Recognized Trader Exporter: No
Spent Lead Acid Battery Importer: No
Spent Lead Acid Battery Exporter: No
Current Record: No
Non Storage Recycler Activity: Not reported
Electronic Manifest Broker: Not reported

Receive Date: 19800818
Handler Name: PRESTOLITE WIRE CORP
Federal Waste Generator Description: Not a generator, verified
State District Owner: Not reported
Large Quantity Handler of Universal Waste: No
Recognized Trader Importer: No
Recognized Trader Exporter: No
Spent Lead Acid Battery Importer: No
Spent Lead Acid Battery Exporter: No
Current Record: No
Non Storage Recycler Activity: Not reported
Electronic Manifest Broker: Not reported

Receive Date: 20021003
Handler Name: PRESTOLITE WIRE CORP
Federal Waste Generator Description: Conditionally Exempt Small Quantity Generator
State District Owner: Not reported
Large Quantity Handler of Universal Waste: No
Recognized Trader Importer: No
Recognized Trader Exporter: No
Spent Lead Acid Battery Importer: No
Spent Lead Acid Battery Exporter: No
Current Record: No
Non Storage Recycler Activity: Not reported
Electronic Manifest Broker: Not reported

Receive Date: 20030413
Handler Name: PRESTOLITE WIRE CORP
Federal Waste Generator Description: Conditionally Exempt Small Quantity Generator
State District Owner: Not reported
Large Quantity Handler of Universal Waste: No
Recognized Trader Importer: No
Recognized Trader Exporter: No
Spent Lead Acid Battery Importer: No
Spent Lead Acid Battery Exporter: No
Current Record: No
Non Storage Recycler Activity: Not reported
Electronic Manifest Broker: Not reported

Receive Date: 20060424
Handler Name: PRESTOLITE WIRE CORP
Federal Waste Generator Description: Conditionally Exempt Small Quantity Generator
State District Owner: Not reported
Large Quantity Handler of Universal Waste: No

Map ID
Direction
Distance
Elevation

MAP FINDINGS

Site

Database(s)

EDR ID Number
EPA ID Number

PRESTOLITE WIRE CORP (Continued)

1000389211

Recognized Trader Importer: No
Recognized Trader Exporter: No
Spent Lead Acid Battery Importer: No
Spent Lead Acid Battery Exporter: No
Current Record: Yes
Non Storage Recycler Activity: Not reported
Electronic Manifest Broker: Not reported

Receive Date: 19900219
Handler Name: PORT HURON PRESTOLITE WIRE CORP
Federal Waste Generator Description: Large Quantity Generator
State District Owner: Not reported
Large Quantity Handler of Universal Waste: No
Recognized Trader Importer: No
Recognized Trader Exporter: No
Spent Lead Acid Battery Importer: No
Spent Lead Acid Battery Exporter: No
Current Record: No
Non Storage Recycler Activity: Not reported
Electronic Manifest Broker: Not reported

Receive Date: 19940228
Handler Name: PRESTOLITE WIRE CORPORATION
Federal Waste Generator Description: Large Quantity Generator
State District Owner: Not reported
Large Quantity Handler of Universal Waste: No
Recognized Trader Importer: No
Recognized Trader Exporter: No
Spent Lead Acid Battery Importer: No
Spent Lead Acid Battery Exporter: No
Current Record: No
Non Storage Recycler Activity: Not reported
Electronic Manifest Broker: Not reported

Receive Date: 20060301
Handler Name: PRESTOLITE WIRE CORP
Federal Waste Generator Description: Conditionally Exempt Small Quantity Generator
State District Owner: Not reported
Large Quantity Handler of Universal Waste: No
Recognized Trader Importer: No
Recognized Trader Exporter: No
Spent Lead Acid Battery Importer: No
Spent Lead Acid Battery Exporter: No
Current Record: No
Non Storage Recycler Activity: Not reported
Electronic Manifest Broker: Not reported

List of NAICS Codes and Descriptions:

NAICS Code: 331
NAICS Description: PRIMARY METAL MANUFACTURING

NAICS Code: 33122
NAICS Description: ROLLING AND DRAWING OF PURCHASED STEEL

NAICS Code: 331491
NAICS Description: NONFERROUS METAL (EXCEPT COPPER AND ALUMINUM) ROLLING, DRAWING, AND EXTRUDING

Map ID
Direction
Distance
Elevation

MAP FINDINGS

Site

Database(s)

EDR ID Number
EPA ID Number

PRESTOLITE WIRE CORP (Continued)

1000389211

NAICS Code:	332813
NAICS Description:	ELECTROPLATING, PLATING, POLISHING, ANODIZING, AND COLORING
NAICS Code:	335999
NAICS Description:	ALL OTHER MISCELLANEOUS ELECTRICAL EQUIPMENT AND COMPONENT MANUFACTURING
NAICS Code:	54171
NAICS Description:	RESEARCH AND DEVELOPMENT IN THE PHYSICAL, ENGINEERING, AND LIFE SCIENCES
NAICS Code:	54172
NAICS Description:	RESEARCH AND DEVELOPMENT IN THE SOCIAL SCIENCES AND HUMANITIES

Has the Facility Received Notices of Violations:

Found Violation:	Yes
Agency Which Determined Violation:	State
Violation Short Description:	TSD - General
Date Violation was Determined:	19890308
Actual Return to Compliance Date:	19890411
Return to Compliance Qualifier:	Observed
Violation Responsible Agency:	State
Scheduled Compliance Date:	19890414
Enforcement Identifier:	003
Date of Enforcement Action:	19890314
Enforcement Responsible Agency:	State
Enforcement Docket Number:	Not reported
Enforcement Attorney:	Not reported
Corrective Action Component:	No
Appeal Initiated Date:	Not reported
Appeal Resolution Date:	Not reported
Disposition Status Date:	Not reported
Disposition Status:	Not reported
Disposition Status Description:	Not reported
Consent/Final Order Sequence Number:	Not reported
Consent/Final Order Respondent Name:	Not reported
Consent/Final Order Lead Agency:	Not reported
Enforcement Type:	WRITTEN INFORMAL
Enforcement Responsible Person:	Not reported
Enforcement Responsible Sub-Organization:	Not reported
SEP Sequence Number:	Not reported
SEP Expenditure Amount:	Not reported
SEP Scheduled Completion Date:	Not reported
SEP Actual Date:	Not reported
SEP Defaulted Date:	Not reported
SEP Type:	Not reported
SEP Type Description:	Not reported
Proposed Amount:	Not reported
Final Monetary Amount:	Not reported
Paid Amount:	Not reported
Final Count:	Not reported
Final Amount:	Not reported
Found Violation:	Yes
Agency Which Determined Violation:	State
Violation Short Description:	TSD - General
Date Violation was Determined:	19880225

Map ID
Direction
Distance
Elevation

MAP FINDINGS

Site

Database(s)

EDR ID Number
EPA ID Number

PRESTOLITE WIRE CORP (Continued)

1000389211

Actual Return to Compliance Date:	19880913
Return to Compliance Qualifier:	Observed
Violation Responsible Agency:	State
Scheduled Compliance Date:	19880331
Enforcement Identifier:	001
Date of Enforcement Action:	19880229
Enforcement Responsible Agency:	State
Enforcement Docket Number:	Not reported
Enforcement Attorney:	Not reported
Corrective Action Component:	No
Appeal Initiated Date:	Not reported
Appeal Resolution Date:	Not reported
Disposition Status Date:	Not reported
Disposition Status:	Not reported
Disposition Status Description:	Not reported
Consent/Final Order Sequence Number:	Not reported
Consent/Final Order Respondent Name:	Not reported
Consent/Final Order Lead Agency:	Not reported
Enforcement Type:	WRITTEN INFORMAL
Enforcement Responsible Person:	Not reported
Enforcement Responsible Sub-Organization:	Not reported
SEP Sequence Number:	Not reported
SEP Expenditure Amount:	Not reported
SEP Scheduled Completion Date:	Not reported
SEP Actual Date:	Not reported
SEP Defaulted Date:	Not reported
SEP Type:	Not reported
SEP Type Description:	Not reported
Proposed Amount:	Not reported
Final Monetary Amount:	Not reported
Paid Amount:	Not reported
Final Count:	Not reported
Final Amount:	Not reported
Found Violation:	Yes
Agency Which Determined Violation:	State
Violation Short Description:	Permits - Conditions
Date Violation was Determined:	20011218
Actual Return to Compliance Date:	20060329
Return to Compliance Qualifier:	Documented
Violation Responsible Agency:	State
Scheduled Compliance Date:	20050523
Enforcement Identifier:	001
Date of Enforcement Action:	20050323
Enforcement Responsible Agency:	State
Enforcement Docket Number:	Not reported
Enforcement Attorney:	Not reported
Corrective Action Component:	No
Appeal Initiated Date:	Not reported
Appeal Resolution Date:	Not reported
Disposition Status Date:	Not reported
Disposition Status:	Not reported
Disposition Status Description:	Not reported
Consent/Final Order Sequence Number:	Not reported
Consent/Final Order Respondent Name:	Not reported
Consent/Final Order Lead Agency:	Not reported
Enforcement Type:	Not reported

Map ID
Direction
Distance
Elevation

MAP FINDINGS

Site

Database(s)

EDR ID Number
EPA ID Number

PRESTOLITE WIRE CORP (Continued)

1000389211

Enforcement Responsible Person:	Not reported
Enforcement Responsible Sub-Organization:	Not reported
SEP Sequence Number:	Not reported
SEP Expenditure Amount:	Not reported
SEP Scheduled Completion Date:	Not reported
SEP Actual Date:	Not reported
SEP Defaulted Date:	Not reported
SEP Type:	Not reported
SEP Type Description:	Not reported
Proposed Amount:	Not reported
Final Monetary Amount:	Not reported
Paid Amount:	Not reported
Final Count:	Not reported
Final Amount:	Not reported
Found Violation:	Yes
Agency Which Determined Violation:	State
Violation Short Description:	LDR - General
Date Violation was Determined:	19880225
Actual Return to Compliance Date:	19880913
Return to Compliance Qualifier:	Observed
Violation Responsible Agency:	State
Scheduled Compliance Date:	19880331
Enforcement Identifier:	001
Date of Enforcement Action:	19880229
Enforcement Responsible Agency:	State
Enforcement Docket Number:	Not reported
Enforcement Attorney:	Not reported
Corrective Action Component:	No
Appeal Initiated Date:	Not reported
Appeal Resolution Date:	Not reported
Disposition Status Date:	Not reported
Disposition Status:	Not reported
Disposition Status Description:	Not reported
Consent/Final Order Sequence Number:	Not reported
Consent/Final Order Respondent Name:	Not reported
Consent/Final Order Lead Agency:	Not reported
Enforcement Type:	WRITTEN INFORMAL
Enforcement Responsible Person:	Not reported
Enforcement Responsible Sub-Organization:	Not reported
SEP Sequence Number:	Not reported
SEP Expenditure Amount:	Not reported
SEP Scheduled Completion Date:	Not reported
SEP Actual Date:	Not reported
SEP Defaulted Date:	Not reported
SEP Type:	Not reported
SEP Type Description:	Not reported
Proposed Amount:	Not reported
Final Monetary Amount:	Not reported
Paid Amount:	Not reported
Final Count:	Not reported
Final Amount:	Not reported
Found Violation:	Yes
Agency Which Determined Violation:	State
Violation Short Description:	LDR - General
Date Violation was Determined:	19880225

Map ID
Direction
Distance
Elevation

MAP FINDINGS

Site

Database(s)

EDR ID Number
EPA ID Number

PRESTOLITE WIRE CORP (Continued)

1000389211

Actual Return to Compliance Date:	19880913
Return to Compliance Qualifier:	Observed
Violation Responsible Agency:	State
Scheduled Compliance Date:	19880331
Enforcement Identifier:	001
Date of Enforcement Action:	19880229
Enforcement Responsible Agency:	State
Enforcement Docket Number:	Not reported
Enforcement Attorney:	Not reported
Corrective Action Component:	No
Appeal Initiated Date:	Not reported
Appeal Resolution Date:	Not reported
Disposition Status Date:	Not reported
Disposition Status:	Not reported
Disposition Status Description:	Not reported
Consent/Final Order Sequence Number:	Not reported
Consent/Final Order Respondent Name:	Not reported
Consent/Final Order Lead Agency:	Not reported
Enforcement Type:	WRITTEN INFORMAL
Enforcement Responsible Person:	Not reported
Enforcement Responsible Sub-Organization:	Not reported
SEP Sequence Number:	Not reported
SEP Expenditure Amount:	Not reported
SEP Scheduled Completion Date:	Not reported
SEP Actual Date:	Not reported
SEP Defaulted Date:	Not reported
SEP Type:	Not reported
SEP Type Description:	Not reported
Proposed Amount:	Not reported
Final Monetary Amount:	Not reported
Paid Amount:	Not reported
Final Count:	Not reported
Final Amount:	Not reported
Found Violation:	Yes
Agency Which Determined Violation:	State
Violation Short Description:	Permits - Conditions
Date Violation was Determined:	20011218
Actual Return to Compliance Date:	20060329
Return to Compliance Qualifier:	Documented
Violation Responsible Agency:	State
Scheduled Compliance Date:	20020218
Enforcement Identifier:	001
Date of Enforcement Action:	20011218
Enforcement Responsible Agency:	State
Enforcement Docket Number:	Not reported
Enforcement Attorney:	Not reported
Corrective Action Component:	No
Appeal Initiated Date:	Not reported
Appeal Resolution Date:	Not reported
Disposition Status Date:	Not reported
Disposition Status:	Not reported
Disposition Status Description:	Not reported
Consent/Final Order Sequence Number:	Not reported
Consent/Final Order Respondent Name:	Not reported
Consent/Final Order Lead Agency:	Not reported
Enforcement Type:	WRITTEN INFORMAL

Map ID
Direction
Distance
Elevation

MAP FINDINGS

Site

Database(s)

EDR ID Number
EPA ID Number

PRESTOLITE WIRE CORP (Continued)

1000389211

Enforcement Responsible Person:	Not reported
Enforcement Responsible Sub-Organization:	Not reported
SEP Sequence Number:	Not reported
SEP Expenditure Amount:	Not reported
SEP Scheduled Completion Date:	Not reported
SEP Actual Date:	Not reported
SEP Defaulted Date:	Not reported
SEP Type:	Not reported
SEP Type Description:	Not reported
Proposed Amount:	Not reported
Final Monetary Amount:	Not reported
Paid Amount:	Not reported
Final Count:	Not reported
Final Amount:	Not reported
Found Violation:	Yes
Agency Which Determined Violation:	State
Violation Short Description:	LDR - General
Date Violation was Determined:	19890308
Actual Return to Compliance Date:	19890411
Return to Compliance Qualifier:	Observed
Violation Responsible Agency:	State
Scheduled Compliance Date:	19890414
Enforcement Identifier:	003
Date of Enforcement Action:	19890314
Enforcement Responsible Agency:	State
Enforcement Docket Number:	Not reported
Enforcement Attorney:	Not reported
Corrective Action Component:	No
Appeal Initiated Date:	Not reported
Appeal Resolution Date:	Not reported
Disposition Status Date:	Not reported
Disposition Status:	Not reported
Disposition Status Description:	Not reported
Consent/Final Order Sequence Number:	Not reported
Consent/Final Order Respondent Name:	Not reported
Consent/Final Order Lead Agency:	Not reported
Enforcement Type:	WRITTEN INFORMAL
Enforcement Responsible Person:	Not reported
Enforcement Responsible Sub-Organization:	Not reported
SEP Sequence Number:	Not reported
SEP Expenditure Amount:	Not reported
SEP Scheduled Completion Date:	Not reported
SEP Actual Date:	Not reported
SEP Defaulted Date:	Not reported
SEP Type:	Not reported
SEP Type Description:	Not reported
Proposed Amount:	Not reported
Final Monetary Amount:	Not reported
Paid Amount:	Not reported
Final Count:	Not reported
Final Amount:	Not reported
Found Violation:	Yes
Agency Which Determined Violation:	State
Violation Short Description:	TSD - Financial Requirements
Date Violation was Determined:	19890317

Map ID
Direction
Distance
Elevation

MAP FINDINGS

Site

Database(s)

EDR ID Number
EPA ID Number

PRESTOLITE WIRE CORP (Continued)

1000389211

Actual Return to Compliance Date:	19890626
Return to Compliance Qualifier:	Observed
Violation Responsible Agency:	State
Scheduled Compliance Date:	19890428
Enforcement Identifier:	006
Date of Enforcement Action:	19890322
Enforcement Responsible Agency:	State
Enforcement Docket Number:	Not reported
Enforcement Attorney:	Not reported
Corrective Action Component:	No
Appeal Initiated Date:	Not reported
Appeal Resolution Date:	Not reported
Disposition Status Date:	Not reported
Disposition Status:	Not reported
Disposition Status Description:	Not reported
Consent/Final Order Sequence Number:	Not reported
Consent/Final Order Respondent Name:	Not reported
Consent/Final Order Lead Agency:	Not reported
Enforcement Type:	WRITTEN INFORMAL
Enforcement Responsible Person:	Not reported
Enforcement Responsible Sub-Organization:	Not reported
SEP Sequence Number:	Not reported
SEP Expenditure Amount:	Not reported
SEP Scheduled Completion Date:	Not reported
SEP Actual Date:	Not reported
SEP Defaulted Date:	Not reported
SEP Type:	Not reported
SEP Type Description:	Not reported
Proposed Amount:	Not reported
Final Monetary Amount:	Not reported
Paid Amount:	Not reported
Final Count:	Not reported
Final Amount:	Not reported
Found Violation:	Yes
Agency Which Determined Violation:	State
Violation Short Description:	TSD - General
Date Violation was Determined:	19890308
Actual Return to Compliance Date:	19890411
Return to Compliance Qualifier:	Observed
Violation Responsible Agency:	State
Scheduled Compliance Date:	19890414
Enforcement Identifier:	003
Date of Enforcement Action:	19890314
Enforcement Responsible Agency:	State
Enforcement Docket Number:	Not reported
Enforcement Attorney:	Not reported
Corrective Action Component:	No
Appeal Initiated Date:	Not reported
Appeal Resolution Date:	Not reported
Disposition Status Date:	Not reported
Disposition Status:	Not reported
Disposition Status Description:	Not reported
Consent/Final Order Sequence Number:	Not reported
Consent/Final Order Respondent Name:	Not reported
Consent/Final Order Lead Agency:	Not reported
Enforcement Type:	WRITTEN INFORMAL

Map ID
Direction
Distance
Elevation

MAP FINDINGS

Site

Database(s)

EDR ID Number
EPA ID Number

PRESTOLITE WIRE CORP (Continued)

1000389211

Enforcement Responsible Person: Not reported
Enforcement Responsible Sub-Organization: Not reported
SEP Sequence Number: Not reported
SEP Expenditure Amount: Not reported
SEP Scheduled Completion Date: Not reported
SEP Actual Date: Not reported
SEP Defaulted Date: Not reported
SEP Type: Not reported
SEP Type Description: Not reported
Proposed Amount: Not reported
Final Monetary Amount: Not reported
Paid Amount: Not reported
Final Count: Not reported
Final Amount: Not reported

Found Violation: Yes
Agency Which Determined Violation: State
Violation Short Description: LDR - General
Date Violation was Determined: 19890308
Actual Return to Compliance Date: 19890411
Return to Compliance Qualifier: Observed
Violation Responsible Agency: State
Scheduled Compliance Date: 19890414
Enforcement Identifier: 003
Date of Enforcement Action: 19890314
Enforcement Responsible Agency: State
Enforcement Docket Number: Not reported
Enforcement Attorney: Not reported
Corrective Action Component: No
Appeal Initiated Date: Not reported
Appeal Resolution Date: Not reported
Disposition Status Date: Not reported
Disposition Status: Not reported
Disposition Status Description: Not reported
Consent/Final Order Sequence Number: Not reported
Consent/Final Order Respondent Name: Not reported
Consent/Final Order Lead Agency: Not reported
Enforcement Type: WRITTEN INFORMAL
Enforcement Responsible Person: Not reported
Enforcement Responsible Sub-Organization: Not reported
SEP Sequence Number: Not reported
SEP Expenditure Amount: Not reported
SEP Scheduled Completion Date: Not reported
SEP Actual Date: Not reported
SEP Defaulted Date: Not reported
SEP Type: Not reported
SEP Type Description: Not reported
Proposed Amount: Not reported
Final Monetary Amount: Not reported
Paid Amount: Not reported
Final Count: Not reported
Final Amount: Not reported

Evaluation Action Summary:

Evaluation Date: 19890308
Evaluation Responsible Agency: State
Found Violation: Yes

Map ID
Direction
Distance
Elevation

MAP FINDINGS

Site

Database(s)

EDR ID Number
EPA ID Number

PRESTOLITE WIRE CORP (Continued)

1000389211

Evaluation Type Description:	COMPLIANCE EVALUATION INSPECTION ON-SITE
Evaluation Responsible Person Identifier:	Not reported
Evaluation Responsible Sub-Organization:	Not reported
Actual Return to Compliance Date:	19890411
Scheduled Compliance Date:	19890414
Date of Request:	Not reported
Date Response Received:	Not reported
Request Agency:	Not reported
Former Citation:	Not reported
Evaluation Date:	19880225
Evaluation Responsible Agency:	State
Found Violation:	Yes
Evaluation Type Description:	COMPLIANCE EVALUATION INSPECTION ON-SITE
Evaluation Responsible Person Identifier:	Not reported
Evaluation Responsible Sub-Organization:	Not reported
Actual Return to Compliance Date:	19880913
Scheduled Compliance Date:	19880331
Date of Request:	Not reported
Date Response Received:	Not reported
Request Agency:	Not reported
Former Citation:	Not reported
Evaluation Date:	20011218
Evaluation Responsible Agency:	State
Found Violation:	Yes
Evaluation Type Description:	NON-FINANCIAL RECORD REVIEW
Evaluation Responsible Person Identifier:	Not reported
Evaluation Responsible Sub-Organization:	Not reported
Actual Return to Compliance Date:	20060329
Scheduled Compliance Date:	20050523
Date of Request:	Not reported
Date Response Received:	Not reported
Request Agency:	Not reported
Former Citation:	Not reported
Evaluation Date:	19880225
Evaluation Responsible Agency:	State
Found Violation:	Yes
Evaluation Type Description:	COMPLIANCE EVALUATION INSPECTION ON-SITE
Evaluation Responsible Person Identifier:	Not reported
Evaluation Responsible Sub-Organization:	Not reported
Actual Return to Compliance Date:	19880913
Scheduled Compliance Date:	19880331
Date of Request:	Not reported
Date Response Received:	Not reported
Request Agency:	Not reported
Former Citation:	Not reported
Evaluation Date:	19880225
Evaluation Responsible Agency:	State
Found Violation:	Yes
Evaluation Type Description:	COMPLIANCE EVALUATION INSPECTION ON-SITE
Evaluation Responsible Person Identifier:	Not reported
Evaluation Responsible Sub-Organization:	Not reported
Actual Return to Compliance Date:	19880913
Scheduled Compliance Date:	19880331

Map ID
Direction
Distance
Elevation

MAP FINDINGS

Site

Database(s)

EDR ID Number
EPA ID Number

PRESTOLITE WIRE CORP (Continued)

1000389211

Date of Request:	Not reported
Date Response Received:	Not reported
Request Agency:	Not reported
Former Citation:	Not reported
Evaluation Date:	20011218
Evaluation Responsible Agency:	State
Found Violation:	Yes
Evaluation Type Description:	NON-FINANCIAL RECORD REVIEW
Evaluation Responsible Person Identifier:	Not reported
Evaluation Responsible Sub-Organization:	Not reported
Actual Return to Compliance Date:	20060329
Scheduled Compliance Date:	20020218
Date of Request:	Not reported
Date Response Received:	Not reported
Request Agency:	Not reported
Former Citation:	Not reported
Evaluation Date:	19890308
Evaluation Responsible Agency:	State
Found Violation:	Yes
Evaluation Type Description:	COMPLIANCE EVALUATION INSPECTION ON-SITE
Evaluation Responsible Person Identifier:	Not reported
Evaluation Responsible Sub-Organization:	Not reported
Actual Return to Compliance Date:	19890411
Scheduled Compliance Date:	19890414
Date of Request:	Not reported
Date Response Received:	Not reported
Request Agency:	Not reported
Former Citation:	Not reported
Evaluation Date:	19890317
Evaluation Responsible Agency:	State
Found Violation:	Yes
Evaluation Type Description:	FINANCIAL RECORD REVIEW
Evaluation Responsible Person Identifier:	Not reported
Evaluation Responsible Sub-Organization:	Not reported
Actual Return to Compliance Date:	19890626
Scheduled Compliance Date:	19890428
Date of Request:	Not reported
Date Response Received:	Not reported
Request Agency:	Not reported
Former Citation:	Not reported
Evaluation Date:	19890308
Evaluation Responsible Agency:	State
Found Violation:	Yes
Evaluation Type Description:	COMPLIANCE EVALUATION INSPECTION ON-SITE
Evaluation Responsible Person Identifier:	Not reported
Evaluation Responsible Sub-Organization:	Not reported
Actual Return to Compliance Date:	19890411
Scheduled Compliance Date:	19890414
Date of Request:	Not reported
Date Response Received:	Not reported
Request Agency:	Not reported
Former Citation:	Not reported

Map ID
Direction
Distance
Elevation

MAP FINDINGS

Site

Database(s)

EDR ID Number
EPA ID Number

PRESTOLITE WIRE CORP (Continued)

1000389211

Evaluation Date:	19890308
Evaluation Responsible Agency:	State
Found Violation:	Yes
Evaluation Type Description:	COMPLIANCE EVALUATION INSPECTION ON-SITE
Evaluation Responsible Person Identifier:	Not reported
Evaluation Responsible Sub-Organization:	Not reported
Actual Return to Compliance Date:	19890411
Scheduled Compliance Date:	19890414
Date of Request:	Not reported
Date Response Received:	Not reported
Request Agency:	Not reported
Former Citation:	Not reported

INVENTORY:

Name:	PRESTOLITE WIRE CORP PORT HURON
Address:	3529 TWENTYFOURTH STREET
City,State,Zip:	PORT HURON, MI 48060
Township:	Port Huron (City of)
District:	Warren
Data Source:	Risks Present and Require Action in Short-term
Lust Name:	Not reported
Regulatory Program:	201
Release Status:	Not reported
Project Manager:	Kohloff, Courtney
Latitude:	42.943433

Map ID
Direction
Distance
Elevation

MAP FINDINGS

Site

Database(s)

EDR ID Number
EPA ID Number

PRESTOLITE WIRE CORP (Continued)

1000389211

Longitude: -82.45207

PART 201:

Facility ID: 74000015
Facility Status: Interim Response in progress
Source: Not reported
SAM Score: 18
SAM Score Date: 10/23/1991
Township: 06N
Range: 17E
Section: 21
Quarter: SW
Quarter/Quarter: NE
Pollutants: Heavy mfg

RAATS:

Entry No: 1
Facility ID: MID005359294
Type: Not reported
Docket No: 83R-062
Region: 05
Issue Date: 06/14/1983
Final Date: 06/14/1983
Status: Consent Agreement/Final Order
Additional: Not reported
Action ID: 1430
Action: 3008 (A)
Violation No: Not reported
Viol No Cited: 1 3005
Total No Cited: Not reported
Reg Type: Federal
Prop. Penalty: .00
Final Penalty: .00
Total Prop. Penalty: .00
Comments: Not reported

Entry No: 1
Facility ID: MID005359294
Type: Not reported
Docket No: 83R-062
Region: 05
Issue Date: 06/14/1983
Final Date: 06/14/1983
Status: Consent Agreement/Final Order
Additional: Not reported
Action ID: 1430
Action: 3008 (A)
Violation No: Not reported
Viol No Cited: 2 122.22
Total No Cited: Not reported
Reg Type: CFR
Prop. Penalty: .00
Final Penalty: .00
Total Prop. Penalty: .00
Comments: Not reported

Map ID
Direction
Distance
Elevation

MAP FINDINGS

Site

Database(s)

EDR ID Number
EPA ID Number

PRESTOLITE WIRE CORP (Continued)

1000389211

NY MANIFEST:

Name: BENDIX WIRE DIV.-ALLIED AUTO PRESTOLITE
Address: 3529 24TH ST
City,State,Zip: PORT HURON, MI 48060
Country: USA
EPA ID: MID005359294
Facility Status: Not reported
Location Address 1: 3529 24TH STREET
Code: BP
Location Address 2: Not reported
Total Tanks: Not reported
Location City: PORT HURON
Location State: MI
Location Zip: 48060
Location Zip 4: Not reported

NY MANIFEST:

EPAID: MID005359294
Mailing Name: BENDIX WIRE DIV.-ALLIED AUTO PRESTOLITE
Mailing Contact: BENDIX WIRE DIV.-ALLIED AUTO PRESTOLITE
Mailing Address 1: 3529 24TH STREET
Mailing Address 2: Not reported
Mailing City: PORT HURON
Mailing State: MI
Mailing Zip: 48060
Mailing Zip 4: Not reported
Mailing Country: USA
Mailing Phone: 3139876300

27
SE
1/2-1
0.805 mi.
4253 ft.

RIVERTOWN GREEK APARTMENTS
2095 MOAK ST
PORT HURON, MI 48309

MI DEL PART 201 **S105966112**
MI WDS **N/A**

Relative:
Lower
Actual:
596 ft.

DEL_PART201:
Facility ID: 74000106
Status: Delisted - no longer meets criteria specified in rules

WDS:

Name: RIVERTOWN GREEK APARTMENTS
Address: 2095 MOAK ST
City,State,Zip: PORT HURON, MI 48309
Site Id: MIG000021912
WMD Id: 452295
Site Specific Name: RIVERTOWN GREEK APARTMENTS
Mailing Address: 2095 MOAK ST
Mailing City/State/Zip: 48309
Mailing County: ST CLAIR

Map ID
Direction
Distance
Elevation

MAP FINDINGS

Site

Database(s)

EDR ID Number
EPA ID Number

28
East
1/2-1
0.835 mi.
4408 ft.

ST. CLAIR METAL PRODUCTS CO
1721 DOVE ST
PORT HURON, MI 48060

MI LUST U003322387
MI UST N/A
MI AUL
MI PART 201
MI INVENTORY
MI BEA
MI WDS

Relative:
Lower

Actual:
606 ft.

LUST:

Name: ST. CLAIR METAL PRODUCTS CO
Address: 1721 DOVE STREET
City,State,Zip: PORT HURON, MI 48060
Facility ID: 12081
Source: Not reported
Owner Name: Katzenberger, David
Owner Address: Not reported
Owner City,St,Zip: Not reported
Owner Contact: Not reported
Owner Phone: 2485493610
Country: Not reported
District: Warren
Site Name: St. Clair Metal Products Co
Latitude: 42.95173
Longitude: -82.44326
Date of Collection: Not reported
Method of Collection: The geographic coordinate determination method based on address matching-house number.
Accuracy: 100
Accuracy Value Unit: Not reported
Horizontal Data: North American Datum of 1983
Point Line Area: Not reported
Desc Category: Not reported
Regulatory Program: Not reported
Risk Condition: Not reported
Project Manager: Not reported
Senate District: Not reported
House District: Not reported
US Congressional District: Not reported

Leak Number: 293
Release Date: 01/01/1900
Substance Released: Not reported
Release Status: Closed
Release Closed Date: 09/24/2004

Leak Number: C-0288-89
Release Date: 01/01/1900
Substance Released: Not reported
Release Status: Closed
Release Closed Date: 09/24/2004

UST:

Name: ST. CLAIR METAL PRODUCTS CO
Address: 1721 DOVE ST
City,State,Zip: PORT HURON 48060-8007
Facility Type: CLOSED
Facility ID: 00012081
Owner Name: MECHANICAL TECH INC
Owner Address: 968 ALBANY-SHAKER RD
Owner City: LATHAM

Map ID
Direction
Distance
Elevation

MAP FINDINGS

Site

Database(s)

EDR ID Number
EPA ID Number

ST. CLAIR METAL PRODUCTS CO (Continued)

U003322387

Owner State: NY
Owner Zip: 12110
Owner Contact: Not reported
Owner Phone: 5187852211
Contact: DEAN CUNNINGHAM
Contact Phone: (313) 984-5123
Date of Collection: 01/11/2001
Accuracy: 100
Horizontal Datum: NAD83
Accuracy Value Unit: FEET
Source: STATE OF MICHIGAN
Point Line Area: POINT
Desc Category: Plant Entrance (Freight)
Method of Collection: Address Matching-House Number
District: Region 1 - SE Michigan District Office
Tank ID: 5
Capacity: 1100
Tank Status: Removed from Ground
Substance: Other(WATER)
Install Date: 03/26/1985
Remove Date: 03/26/1986
Tank Number: Not reported
Tank Details Compartments: Not reported
Tank Release Detection: Not reported
Pipe Release Detection: Not reported
Piping Material: Not reported
Piping Type: Not reported
Tank Construction: Not reported
Impressed Device: Not reported
Latitude: 42.95173
Longitude: -82.44326

Name: ST. CLAIR METAL PRODUCTS CO
Address: 1721 DOVE ST
City,State,Zip: PORT HURON 48060-8007
Facility Type: CLOSED
Facility ID: 00012081
Owner Name: MECHANICAL TECH INC
Owner Address: 968 ALBANY-SHAKER RD
Owner City: LATHAM
Owner State: NY
Owner Zip: 12110
Owner Contact: Not reported
Owner Phone: 5187852211
Contact: DEAN CUNNINGHAM
Contact Phone: (313) 984-5123
Date of Collection: 01/11/2001
Accuracy: 100
Horizontal Datum: NAD83
Accuracy Value Unit: FEET
Source: STATE OF MICHIGAN
Point Line Area: POINT
Desc Category: Plant Entrance (Freight)
Method of Collection: Address Matching-House Number
District: Region 1 - SE Michigan District Office
Tank ID: 4
Capacity: 1000

Map ID
Direction
Distance
Elevation

MAP FINDINGS

Site

Database(s)

EDR ID Number
EPA ID Number

ST. CLAIR METAL PRODUCTS CO (Continued)

U003322387

Tank Status: Removed from Ground
Substance: Hazardous Substance(ALKALI WATER OIL)
Install Date: 03/26/1984
Remove Date: 11/01/1988
Tank Number: Not reported
Tank Details Compartments: Not reported
Tank Release Detection: Not reported
Pipe Release Detection: Not reported
Piping Material: Not reported
Piping Type: Not reported
Tank Construction: Not reported
Impressed Device: Not reported
Latitude: 42.95173
Longitude: -82.44326

Name: ST. CLAIR METAL PRODUCTS CO
Address: 1721 DOVE ST
City,State,Zip: PORT HURON 48060-8007
Facility Type: CLOSED
Facility ID: 00012081
Owner Name: MECHANICAL TECH INC
Owner Address: 968 ALBANY-SHAKER RD
Owner City: LATHAM
Owner State: NY
Owner Zip: 12110
Owner Contact: Not reported
Owner Phone: 5187852211
Contact: DEAN CUNNINGHAM
Contact Phone: (313) 984-5123
Date of Collection: 01/11/2001
Accuracy: 100
Horizontal Datum: NAD83
Accuracy Value Unit: FEET
Source: STATE OF MICHIGAN
Point Line Area: POINT
Desc Category: Plant Entrance (Freight)
Method of Collection: Address Matching-House Number
District: Region 1 - SE Michigan District Office
Tank ID: 3
Capacity: 1200
Tank Status: Removed from Ground
Substance: Hazardous Substance(TOULENE),Mixture
Install Date: 03/27/1975
Remove Date: 05/01/1978
Tank Number: Not reported
Tank Details Compartments: Not reported
Tank Release Detection: Not reported
Pipe Release Detection: Not reported
Piping Material: Not reported
Piping Type: Not reported
Tank Construction: Not reported
Impressed Device: Not reported
Latitude: 42.95173
Longitude: -82.44326

Name: ST. CLAIR METAL PRODUCTS CO
Address: 1721 DOVE ST

Map ID
Direction
Distance
Elevation

MAP FINDINGS

Site

Database(s)

EDR ID Number
EPA ID Number

ST. CLAIR METAL PRODUCTS CO (Continued)

U003322387

City,State,Zip: PORT HURON 48060-8007
Facility Type: CLOSED
Facility ID: 00012081
Owner Name: MECHANICAL TECH INC
Owner Address: 968 ALBANY-SHAKER RD
Owner City: LATHAM
Owner State: NY
Owner Zip: 12110
Owner Contact: Not reported
Owner Phone: 5187852211
Contact: DEAN CUNNINGHAM
Contact Phone: (313) 984-5123
Date of Collection: 01/11/2001
Accuracy: 100
Horizontal Datum: NAD83
Accuracy Value Unit: FEET
Source: STATE OF MICHIGAN
Point Line Area: POINT
Desc Category: Plant Entrance (Freight)
Method of Collection: Address Matching-House Number
District: Region 1 - SE Michigan District Office
Tank ID: 2
Capacity: 1200
Tank Status: Removed from Ground
Substance: Hazardous Substance(TOULENE),Mixture
Install Date: 03/27/1975
Remove Date: 05/01/1978
Tank Number: Not reported
Tank Details Compartments: Not reported
Tank Release Detection: Not reported
Pipe Release Detection: Not reported
Piping Material: Not reported
Piping Type: Not reported
Tank Construction: Not reported
Impressed Device: Not reported
Latitude: 42.95173
Longitude: -82.44326

Name: ST. CLAIR METAL PRODUCTS CO
Address: 1721 DOVE ST
City,State,Zip: PORT HURON 48060-8007
Facility Type: CLOSED
Facility ID: 00012081
Owner Name: MECHANICAL TECH INC
Owner Address: 968 ALBANY-SHAKER RD
Owner City: LATHAM
Owner State: NY
Owner Zip: 12110
Owner Contact: Not reported
Owner Phone: 5187852211
Contact: DEAN CUNNINGHAM
Contact Phone: (313) 984-5123
Date of Collection: 01/11/2001
Accuracy: 100
Horizontal Datum: NAD83
Accuracy Value Unit: FEET
Source: STATE OF MICHIGAN

Map ID
Direction
Distance
Elevation

MAP FINDINGS

Site

Database(s)

EDR ID Number
EPA ID Number

ST. CLAIR METAL PRODUCTS CO (Continued)

U003322387

Point Line Area: POINT
Desc Category: Plant Entrance (Freight)
Method of Collection: Address Matching-House Number
District: Region 1 - SE Michigan District Office
Tank ID: 1
Capacity: 16000
Tank Status: Removed from Ground
Substance: Diesel,Mixture,Other(WATER)
Install Date: 03/26/1978
Remove Date: 09/01/1984
Tank Number: Not reported
Tank Details Compartments: Not reported
Tank Release Detection: Not reported
Pipe Release Detection: Not reported
Piping Material: Not reported
Piping Type: Not reported
Tank Construction: Not reported
Impressed Device: Not reported
Latitude: 42.95173
Longitude: -82.44326

AUL:

Name: SPORTRACK AUTOMOTIVE (FORMERLY MASCOTECH ACCESSOR
Address: 1721 DOVE STREET
City,State,Zip: PORT HURON (CITY OF), MI 48060
Status: Recorded
Site Name: Not reported
Property: Sportrack Automotive (formerly Mascotech Accessories)
Land Use Restriction Type: RC
Program Type: Part 213
Program Support Assigned User: Nicholas Swartz
Program Support Assigned Date: 06/02/2009
Legal Description Of Property: Migrated
Based On The Deq Ref #: 11121305133
MDEQ Reference Number: RC-RRD-213-05-133
Property Or Description Restricted Area: Migrated
Lead Division: STD
File Name Of Hyperlinked Legal Doc: U:\\kermit\\11121305133.pdf
Mapped Polygons Area In Acres: 0.7798000000000005
Mapped Polygons Area In Square Miles: 0.0012
Date Data Entry Started: 06/02/2009
Date Data Entry Finished: 06/02/2009
Individual Or Staff Assoc With The Mapping: Nicholas Swartz
Program Used To Map Restricted Features: ArcInfo 9.3 and IcoMap 4.2
Date Legal Paperwork Stamped/Filed/Register Of Deeds: 12/02/2003
Commercial I Land Use Restriction: 0
Commercial Ii Land Use Restriction: 0
Commercial Iii Land Use Restriction: 0
Commercial Iv Land Use Restriction: 0
Industrial Land Use Restriction: 0
Residential Land Use Restriction: 0
Recreational Land Use Restriction: 0
Multiple Land-Use Restrictions: 0
Site Specific Restrictions: 0
Groundwater Consumption Restrictions: 1
Groundwater Contact Restrictions: 0
Special Well Construction Requirements: 0

Map ID
Direction
Distance
Elevation

MAP FINDINGS

Site

Database(s)

EDR ID Number
EPA ID Number

ST. CLAIR METAL PRODUCTS CO (Continued)

U003322387

Special Building Restrictions: 0
Excavation And Soil Movement Restrictions: 0
Soil Movement Requirements: 0
There Is A Restriction On All Construction: 0
Monitoring Well Protected, No Tampering Or Removal: 0
There Is An Exposure Barrier In Place: 0
There Is A Health And Safety Plan: 0
There Is A Permanent Marker On The Site: 0
Comment: Request received on 8/25/2005
Map Comments: Land restriction has not been mapped in kermit as of January 29, 2008.
LUR is mapped in KERMIT as of 20090602 - Nick Swartz

PART 201:

Facility ID: 74000084
Facility Status: Inactive - no actions taken to address contamination
Source: Miscellaneous Metal Work
SAM Score: 26
SAM Score Date: 08/06/2004
Township: Not reported
Range: Not reported
Section: Not reported
Quarter: Not reported
Quarter/Quarter: Not reported
Pollutants: Not reported

INVENTORY:

Name: ST. CLAIR METAL PRODUCTS CO
Address: 1721 DOVE STREET
City,State,Zip: PORT HURON, MI 48060
Township: Port Huron
District: Warren
Data Source: Risk Controlled
Lust Name: St. Clair Metal Products Co
Regulatory Program: 213
Release Status: Closed
Project Manager: Kohloff, Courtney
Latitude: 42.951738
Longitude: -82.443267

Name: HURON ST. CLAIR INC
Address: 1721 DOVE STREET
City,State,Zip: PORT HURON, MI 48060
Township: Port Huron (City of)
District: Warren
Data Source: Risks Not Determined
Lust Name: Not reported
Regulatory Program: 201
Release Status: Not reported
Project Manager: Kohloff, Courtney
Latitude: 42.952764
Longitude: -82.442374

BEA:

Name: ADVANCED ACCESSORY SYSTEMS (FORMER)
Address: 1721 DOVE STREET
City,State,Zip: PORT HURON (CITY OF), MI 48060

Map ID
Direction
Distance
Elevation

MAP FINDINGS

Site

Database(s)

EDR ID Number
EPA ID Number

ST. CLAIR METAL PRODUCTS CO (Continued)

U003322387

Secondary Address: Not reported
BEA Number: 5574
District: Southeast MI
Date Received: 05/07/2013
Submitter Name: 1721 Dove Street, LLC
Petition Determination: No Request
Petition Disclosure: 0
Category: Not reported
Determination 20107A: No Request
Reviewer: barrowsg
Division Assigned: RRD
Location ID: Not reported
Submittal Type: Not reported
Submittal Number: Not reported
Approval Status: Not reported
Workflow Status: Not reported
Date Submitted: Not reported
Date Completed: Not reported
Township: Not reported
Work Unit: Not reported
Comments: Not reported
Organization: Not reported
Contact: Not reported
Contact Type: Not reported
Organization Street Address: Not reported
Organization City: Not reported
Organization State: Not reported
Organization Zip Code: Not reported
Organization County: Not reported
Contact Street Address: Not reported
Contact City: Not reported
Contact Zip Code: Not reported
Contact State: Not reported

Name: SPORTRACK PORT HURON
Address: 1721 DOVE STREET
City,State,Zip: PORT HURON CHARTER TWP, MI 48060
Secondary Address: Not reported
BEA Number: 2243
District: Southeast MI
Date Received: 01/05/2004
Submitter Name: W.P. Carey & Company, LLC
Petition Determination: No Request
Petition Disclosure: 0
Category: D
Determination 20107A: No Request
Reviewer: barrowsg
Division Assigned: ERD
Location ID: Not reported
Submittal Type: Not reported
Submittal Number: Not reported
Approval Status: Not reported
Workflow Status: Not reported
Date Submitted: Not reported
Date Completed: Not reported
Township: Not reported
Work Unit: Not reported

Map ID
Direction
Distance
Elevation

MAP FINDINGS

Site

Database(s)

EDR ID Number
EPA ID Number

ST. CLAIR METAL PRODUCTS CO (Continued)

U003322387

Comments: Not reported
Organization: Not reported
Contact: Not reported
Contact Type: Not reported
Organization Street Address: Not reported
Organization City: Not reported
Organization State: Not reported
Organization Zip Code: Not reported
Organization County: Not reported
Contact Street Address: Not reported
Contact City: Not reported
Contact Zip Code: Not reported
Contact State: Not reported

Name: FORMER ADVANCED ACCESSORY SYSTEMS
Address: 1721 DOVE STREET
City,State,Zip: PORT HURON (CITY OF), MI 48060
Secondary Address: Not reported
BEA Number: 4699
District: Southeast MI
Date Received: 02/09/2011
Submitter Name: NAI Farbman
Petition Determination: No Request
Petition Disclosure: 0
Category: Not reported
Determination 20107A: No Request
Reviewer: barrowsg
Division Assigned: STD
Location ID: Not reported
Submittal Type: Not reported
Submittal Number: Not reported
Approval Status: Not reported
Workflow Status: Not reported
Date Submitted: Not reported
Date Completed: Not reported
Township: Not reported
Work Unit: Not reported
Comments: Not reported
Organization: Not reported
Contact: Not reported
Contact Type: Not reported
Organization Street Address: Not reported
Organization City: Not reported
Organization State: Not reported
Organization Zip Code: Not reported
Organization County: Not reported
Contact Street Address: Not reported
Contact City: Not reported
Contact Zip Code: Not reported
Contact State: Not reported

Name: HURON ST. CLAIR INC
Address: 1721 DOVE ST
City,State,Zip: PORT HURON, MI 48060
Secondary Address: Not reported
BEA Number: Not reported
District: Not reported

Map ID
Direction
Distance
Elevation

MAP FINDINGS

Site

Database(s)

EDR ID Number
EPA ID Number

ST. CLAIR METAL PRODUCTS CO (Continued)

U003322387

Date Received: 02/05/2015
Submitter Name: Not reported
Petition Determination: Not reported
Petition Disclosure: Not reported
Category: Not reported
Determination 20107A: Not reported
Reviewer: Not reported
Division Assigned: Not reported
Location ID: 74000084
Submittal Type: Baseline Environmental Assessment
Submittal Number: B201506325LV
Approval Status: RRD Received
Workflow Status: Submitted
Date Submitted: 2015-02-06 09:09:49
Date Completed: Not reported
Township: Port Huron (City of)
Work Unit: Warren
Comments: BEA #'s 2243, 4699, 5231, & 5574, MERA #74000084 & Facility ID #12081.
Organization: 1721 Realestate Holdings, LLC
Contact: Fishbeck, Thompson, Carr & Huber, I
Contact Type: Submitter Contact
Organization Street Address: Not reported
Organization City: Not reported
Organization State: Not reported
Organization Zip Code: Not reported
Organization County: Not reported
Contact Street Address: Not reported
Contact City: Not reported
Contact Zip Code: Not reported
Contact State: Not reported

Name: HURON ST. CLAIR INC
Address: 1721 DOVE ST
City,State,Zip: PORT HURON, MI 48060
Secondary Address: Not reported
BEA Number: Not reported
District: Not reported
Date Received: 05/07/2013
Submitter Name: Not reported
Petition Determination: Not reported
Petition Disclosure: Not reported
Category: Not reported
Determination 20107A: Not reported
Reviewer: Not reported
Division Assigned: Not reported
Location ID: 74000084
Submittal Type: Baseline Environmental Assessment
Submittal Number: B201305574LV
Approval Status: RRD Received
Workflow Status: Submitted
Date Submitted: 2013-05-13 10:56:50
Date Completed: Not reported
Township: Port Huron (City of)
Work Unit: Warren
Comments: Records Manager: Box 52 No RC To Lansing for scanning: 1/27/16 EQP
4476 ABANDONED/DISCARDED CONTAINERS SUBMITTED WITH BEA.
Organization: 1721 Dove Street, LLC

Map ID
Direction
Distance
Elevation

MAP FINDINGS

Site

Database(s)

EDR ID Number
EPA ID Number

ST. CLAIR METAL PRODUCTS CO (Continued)

U003322387

Contact: Todd C. Campbell
Contact Type: Submitter Contact
Organization Street Address: Not reported
Organization City: Not reported
Organization State: Not reported
Organization Zip Code: Not reported
Organization County: Not reported
Contact Street Address: Not reported
Contact City: Not reported
Contact Zip Code: Not reported
Contact State: Not reported

Name: HURON ST. CLAIR INC
Address: 1721 DOVE ST
City,State,Zip: PORT HURON, MI 48060
Secondary Address: Not reported
BEA Number: Not reported
District: Not reported
Date Received: 07/18/2012
Submitter Name: Not reported
Petition Determination: Not reported
Petition Disclosure: Not reported
Category: Not reported
Determination 20107A: Not reported
Reviewer: Not reported
Division Assigned: Not reported
Location ID: 74000084
Submittal Type: Baseline Environmental Assessment
Submittal Number: B201205231LV
Approval Status: RRD Received
Workflow Status: Submitted
Date Submitted: 2012-07-18 13:24:10
Date Completed: Not reported
Township: Port Huron (City of)
Work Unit: Warren
Comments: Records Manager: Box 66 To Lansing for scanning: 1/27/16 Abandoned Containers submitted with BEA.

Organization: 316 Hoffman, LLC
Contact: Todd C. Campbell
Contact Type: Submitter Contact
Organization Street Address: Not reported
Organization City: Not reported
Organization State: Not reported
Organization Zip Code: Not reported
Organization County: Not reported
Contact Street Address: Not reported
Contact City: Not reported
Contact Zip Code: Not reported
Contact State: Not reported

Name: HURON ST. CLAIR INC
Address: 1721 DOVE ST
City,State,Zip: PORT HURON, MI 48060
Secondary Address: Not reported
BEA Number: Not reported
District: Not reported
Date Received: 02/09/2011

Map ID
Direction
Distance
Elevation

MAP FINDINGS

Site

Database(s)

EDR ID Number
EPA ID Number

ST. CLAIR METAL PRODUCTS CO (Continued)

U003322387

Submitter Name: Not reported
Petition Determination: Not reported
Petition Disclosure: Not reported
Category: Not reported
Determination 20107A: Not reported
Reviewer: Not reported
Division Assigned: Not reported
Location ID: 74000084
Submittal Type: Baseline Environmental Assessment
Submittal Number: B201104699LV
Approval Status: RRD Received
Workflow Status: Submitted
Date Submitted: 2011-02-09 13:50:28
Date Completed: Not reported
Township: Port Huron (City of)
Work Unit: Warren
Comments: Not reported
Organization: NAI Farbman
Contact: Sara M. Looney
Contact Type: Submitter Contact
Organization Street Address: Not reported
Organization City: Not reported
Organization State: Not reported
Organization Zip Code: Not reported
Organization County: Not reported
Contact Street Address: Not reported
Contact City: Not reported
Contact Zip Code: Not reported
Contact State: Not reported

Name: HURON ST. CLAIR INC
Address: 1721 DOVE ST
City,State,Zip: PORT HURON, MI 48060
Secondary Address: Not reported
BEA Number: Not reported
District: Not reported
Date Received: 01/05/2004
Submitter Name: Not reported
Petition Determination: Not reported
Petition Disclosure: Not reported
Category: Not reported
Determination 20107A: Not reported
Reviewer: Not reported
Division Assigned: Not reported
Location ID: 74000084
Submittal Type: Baseline Environmental Assessment
Submittal Number: B200402243LV
Approval Status: RRD Received
Workflow Status: Submitted
Date Submitted: 2004-01-31 07:29:04
Date Completed: Not reported
Township: Port Huron (City of)
Work Unit: Warren
Comments: Record Center Box #947116
Organization: W.P. Carey & Company, LLC
Contact: Professional Service Industries, In
Contact Type: Submitter Contact

Map ID
Direction
Distance
Elevation

MAP FINDINGS

Site

Database(s)

EDR ID Number
EPA ID Number

ST. CLAIR METAL PRODUCTS CO (Continued)

U003322387

Organization Street Address: Not reported
Organization City: Not reported
Organization State: Not reported
Organization Zip Code: Not reported
Organization County: Not reported
Contact Street Address: Not reported
Contact City: Not reported
Contact Zip Code: Not reported
Contact State: Not reported

Name: HURON ST. CLAIR INC
Address: 1721 DOVE STREET
City,State,Zip: PORT HURON, MI 48060
Secondary Address: Not reported
BEA Number: Not reported
District: Not reported
Date Received: 01/05/2004
Submitter Name: Not reported
Petition Determination: Not reported
Petition Disclosure: Not reported
Category: Not reported
Determination 20107A: Not reported
Reviewer: Not reported
Division Assigned: Not reported
Location ID: 74000084
Submittal Type: BEA
Submittal Number: B200402243LV
Approval Status: RRD Received
Workflow Status: Submitted
Date Submitted: 2004-01-31 07:29:04
Date Completed: Not reported
Township: Not reported
Work Unit: Warren
Comments: Record Center Box #947116
Organization: W.P. Carey & Company, LLC
Contact: Not reported
Contact Type: Submitter Contact
Organization Street Address: Not reported
Organization City: Not reported
Organization State: Not reported
Organization Zip Code: Not reported
Organization County: Not reported
Contact Street Address: Not reported
Contact City: Not reported
Contact Zip Code: Not reported
Contact State: Not reported

Name: HURON ST. CLAIR INC
Address: 1721 DOVE STREET
City,State,Zip: PORT HURON, MI 48060
Secondary Address: Not reported
BEA Number: Not reported
District: Not reported
Date Received: 02/09/2011
Submitter Name: Not reported
Petition Determination: Not reported
Petition Disclosure: Not reported

Map ID
Direction
Distance
Elevation

MAP FINDINGS

Site

Database(s)

EDR ID Number
EPA ID Number

ST. CLAIR METAL PRODUCTS CO (Continued)

U003322387

Category: Not reported
Determination 20107A: Not reported
Reviewer: Not reported
Division Assigned: Not reported
Location ID: 74000084
Submittal Type: BEA
Submittal Number: B201104699LV
Approval Status: RRD Received
Workflow Status: Submitted
Date Submitted: 2011-02-09 13:50:28
Date Completed: Not reported
Township: Not reported
Work Unit: Warren
Comments: Not reported
Organization: NAI Farbman
Contact: Not reported
Contact Type: Submitter Contact
Organization Street Address: Not reported
Organization City: Not reported
Organization State: Not reported
Organization Zip Code: Not reported
Organization County: Not reported
Contact Street Address: Not reported
Contact City: Not reported
Contact Zip Code: Not reported
Contact State: Not reported

Name: HURON ST. CLAIR INC
Address: 1721 DOVE STREET
City,State,Zip: PORT HURON, MI 48060
Secondary Address: Not reported
BEA Number: Not reported
District: Not reported
Date Received: 07/18/2012
Submitter Name: Not reported
Petition Determination: Not reported
Petition Disclosure: Not reported
Category: Not reported
Determination 20107A: Not reported
Reviewer: Not reported
Division Assigned: Not reported
Location ID: 74000084
Submittal Type: BEA
Submittal Number: B201205231LV
Approval Status: RRD Received
Workflow Status: Submitted
Date Submitted: 2012-07-18 13:24:10
Date Completed: Not reported
Township: Not reported
Work Unit: Warren
Comments: Records Manager: Box 66 To Lansing for scanning: 1/27/16 Abandoned Containers submitted with BEA.
Organization: 316 Hoffman, LLC
Contact: Not reported
Contact Type: Submitter Contact
Organization Street Address: Not reported
Organization City: Not reported

Map ID
Direction
Distance
Elevation

MAP FINDINGS

Site

Database(s)

EDR ID Number
EPA ID Number

ST. CLAIR METAL PRODUCTS CO (Continued)

U003322387

Organization State: Not reported
Organization Zip Code: Not reported
Organization County: Not reported
Contact Street Address: Not reported
Contact City: Not reported
Contact Zip Code: Not reported
Contact State: Not reported

Name: HURON ST. CLAIR INC
Address: 1721 DOVE STREET
City,State,Zip: PORT HURON, MI 48060
Secondary Address: Not reported
BEA Number: Not reported
District: Not reported
Date Received: 05/07/2013
Submitter Name: Not reported
Petition Determination: Not reported
Petition Disclosure: Not reported
Category: Not reported
Determination 20107A: Not reported
Reviewer: Not reported
Division Assigned: Not reported
Location ID: 74000084
Submittal Type: BEA
Submittal Number: B201305574LV
Approval Status: RRD Received
Workflow Status: Submitted
Date Submitted: 2013-05-13 10:56:50
Date Completed: Not reported
Township: Not reported
Work Unit: Warren
Comments: Records Manager: Box 52 No RC To Lansing for scanning: 1/27/16 EQP
4476 ABANDONED/DISCARDED CONTAINERS SUBMITTED WITH BEA.

Organization: 1721 Dove Street, LLC
Contact: Not reported
Contact Type: Submitter Contact
Organization Street Address: Not reported
Organization City: Not reported
Organization State: Not reported
Organization Zip Code: Not reported
Organization County: Not reported
Contact Street Address: Not reported
Contact City: Not reported
Contact Zip Code: Not reported
Contact State: Not reported

Name: HURON ST. CLAIR INC
Address: 1721 DOVE STREET
City,State,Zip: PORT HURON, MI 48060
Secondary Address: Not reported
BEA Number: Not reported
District: Not reported
Date Received: 02/05/2015
Submitter Name: Not reported
Petition Determination: Not reported
Petition Disclosure: Not reported
Category: Not reported

Map ID
Direction
Distance
Elevation

MAP FINDINGS

Site

Database(s)

EDR ID Number
EPA ID Number

ST. CLAIR METAL PRODUCTS CO (Continued)

U003322387

Determination 20107A:	Not reported
Reviewer:	Not reported
Division Assigned:	Not reported
Location ID:	74000084
Submittal Type:	BEA
Submittal Number:	B201506325LV
Approval Status:	RRD Received
Workflow Status:	Submitted
Date Submitted:	2015-02-06 09:09:49
Date Completed:	Not reported
Township:	Not reported
Work Unit:	Warren
Comments:	BEA #'s 2243, 4699, 5231, & 5574, MERA #74000084 & Facility ID #12081.
Organization:	1721 Realestate Holdings, LLC
Contact:	Not reported
Contact Type:	Submitter Contact
Organization Street Address:	Not reported
Organization City:	Not reported
Organization State:	Not reported
Organization Zip Code:	Not reported
Organization County:	Not reported
Contact Street Address:	Not reported
Contact City:	Not reported
Contact Zip Code:	Not reported
Contact State:	Not reported
Name:	ADVANCED ACCESSORY SYSTEMS (FORMER)
Address:	1721 DOVE STREET
City,State,Zip:	PORT HURON (CITY OF), MI 48060
Secondary Address:	Not reported
BEA Number:	5231
District:	Southeast MI
Date Received:	07/18/2012
Submitter Name:	316 Hoffman, LLC
Petition Determination:	No Request
Petition Disclosure:	0
Category:	Not reported
Determination 20107A:	No Request
Reviewer:	barrowsg
Division Assigned:	RD
Location ID:	Not reported
Submittal Type:	Not reported
Submittal Number:	Not reported
Approval Status:	Not reported
Workflow Status:	Not reported
Date Submitted:	Not reported
Date Completed:	Not reported
Township:	Not reported
Work Unit:	Not reported
Comments:	Not reported
Organization:	Not reported
Contact:	Not reported
Contact Type:	Not reported
Organization Street Address:	Not reported
Organization City:	Not reported
Organization State:	Not reported
Organization Zip Code:	Not reported

Map ID
Direction
Distance
Elevation

MAP FINDINGS

Site

Database(s)

EDR ID Number
EPA ID Number

ST. CLAIR METAL PRODUCTS CO (Continued)

U003322387

Organization County: Not reported
Contact Street Address: Not reported
Contact City: Not reported
Contact Zip Code: Not reported
Contact State: Not reported

WDS:

Name: SPORTRACK AUTOMOTIVE
Address: 1721 DOVE ST
City,State,Zip: PORT HURON, MI 48060
Site Id: MID096963913
WMD Id: 397998
Site Specific Name: SPORTRACK AUTOMOTIVE PORT HURON FACILITY
Mailing Address: 2655 16TH ST
Mailing City/State/Zip: 48060
Mailing County: ST CLAIR

29
South
1/2-1
0.873 mi.
4607 ft.

HOOVER CHEMICAL REEVES PRODUCT
3905 THIRTYSECOND ST
PORT HURON, MI 48060

MI PART 201 **S103085495**
N/A

Relative:
Lower
Actual:
608 ft.

PART 201:
Facility ID: 74000004
Facility Status: Interim Response conducted - No further activities anticipated
Source: Paints & Allied Products
SAM Score: 28
SAM Score Date: 05/18/2004
Township: 06N
Range: 17E
Section: 20
Quarter: SE
Quarter/Quarter: SE
Pollutants: Methylene chloride; TCE; Paint/oils

30
SE
1/2-1
0.875 mi.
4618 ft.

GIBRALTAR SPROCKET CO
3592 MILITARY ST
PORT HURON, MI 48060

MI LUST **U000265263**
MI UST **N/A**
MI PART 201
MI WDS

Relative:
Lower
Actual:
593 ft.

LUST:
Name: GIBRALTAR SPROCKET CO
Address: 3592 MILITARY ST
City,State,Zip: PORT HURON, MI 48060
Facility ID: 20311
Source: Not reported
Owner Name: Poole, Charles
Owner Address: Not reported
Owner City,St,Zip: Not reported
Owner Contact: Not reported
Owner Phone: 248-675-9392
Country: Not reported
District: Warren
Site Name: Gibraltar Sprocket

Map ID
Direction
Distance
Elevation

MAP FINDINGS

Site

Database(s)

EDR ID Number
EPA ID Number

GIBALTAR SPROCKET CO (Continued)

U000265263

Latitude: 42.94012
Longitude: -82.45048
Date of Collection: Not reported
Method of Collection: The geographic coordinate determination method based on address matching-house number.
Accuracy: 100
Accuracy Value Unit: Not reported
Horizontal Data: North American Datum of 1983
Point Line Area: Not reported
Desc Category: Not reported
Regulatory Program: Not reported
Risk Condition: Not reported
Project Manager: Not reported
Senate District: Not reported
House District: Not reported
US Congressional District: Not reported

Leak Number: 24047
Release Date: 12/29/1994
Substance Released: Not reported
Release Status: Open
Release Closed Date: Not reported

Leak Number: C-1661-94
Release Date: 12/29/1994
Substance Released: Gasoline
Release Status: Open
Release Closed Date: Not reported

UST:

Name: GIBALTAR SPROCKET CO
Address: 3592 MILITARY ST
City,State,Zip: PORT HURON 48060-6639
Facility Type: CLOSED
Facility ID: 00020311
Owner Name: GIBALTAR SPROCKET CO
Owner Address: 3529 24TH ST
Owner City: PORT HURON
Owner State: MI
Owner Zip: 48060-6879
Owner Contact: Not reported
Owner Phone: 8109859511
Contact: MR ALLAN ECKHARDT
Contact Phone: (810) 985-9511
Date of Collection: 01/11/2001
Accuracy: 100
Horizontal Datum: NAD83
Accuracy Value Unit: FEET
Source: STATE OF MICHIGAN
Point Line Area: POINT
Desc Category: Plant Entrance (Freight)
Method of Collection: Address Matching-House Number
District: Region 1 - SE Michigan District Office
Tank ID: 1
Capacity: 3000
Tank Status: Removed from Ground
Substance: Gasoline
Install Date: 08/21/1968

Map ID
Direction
Distance
Elevation

MAP FINDINGS

Site

Database(s)

EDR ID Number
EPA ID Number

GIBRALTAR SPROCKET CO (Continued)

U000265263

Remove Date: 01/09/1995
Tank Number: Not reported
Tank Details Compartments: Not reported
Tank Release Detection: Not reported
Pipe Release Detection: Not reported
Piping Material: Not reported
Piping Type: Not reported
Tank Construction: Not reported
Impressed Device: Not reported
Latitude: 42.94012
Longitude: -82.45048

PART 201:

Facility ID: 74000154
Facility Status: Interim Response in progress
Source: Fabricated Metal Products
SAM Score: 15
SAM Score Date: 12/09/2003
Township: 06N
Range: 17E
Section: 21
Quarter: SE
Quarter/Quarter: SW
Pollutants: Pb; Zn; Metals; PNAs

WDS:

Name: GIBRALTAR SPROCKET
Address: 3592 MILITARY RD
City,State,Zip: PORT HURON, MI 48060
Site Id: MIG000001823
WMD Id: 458944
Site Specific Name: GIBRALTAR SPROCKET
Mailing Address: 3592 MILITARY RD
Mailing City/State/Zip: 48060
Mailing County: ST CLAIR

31
SE
1/2-1
0.880 mi.
4645 ft.

ALL STAR VENDING INC
3443 MILITARY ST
PORT HURON, MI 48060

MI LUST
MI UST
MI DEL PART 201

U000265253
N/A

Relative:
Lower
Actual:
592 ft.

LUST:

Name: ALL STAR VENDING INC
Address: 3443 MILITARY ST
City,State,Zip: PORT HURON, MI 48060
Facility ID: 12738
Source: 24000
Owner Name: LAMS, FRANK
Owner Address: Not reported
Owner City,St,Zip: Not reported
Owner Contact: Not reported
Owner Phone: Not reported
Country: Not reported
District: Warren
Site Name: Allstar Services
Latitude: 42.94297

Map ID
Direction
Distance
Elevation

MAP FINDINGS

Site

Database(s)

EDR ID Number
EPA ID Number

ALL STAR VENDING INC (Continued)

U000265253

Longitude: -82.44787
Date of Collection: Not reported
Method of Collection: The geographic coordinate determination method based on interpolation-photo.
Accuracy: 20
Accuracy Value Unit: Not reported
Horizontal Data: North American Datum of 1983
Point Line Area: Center of a facility or station
Desc Category: Not reported
Regulatory Program: Not reported
Risk Condition: Not reported
Project Manager: Not reported
Senate District: Not reported
House District: Not reported
US Congressional District: Not reported

Leak Number: 17325
Release Date: 11/06/1990
Substance Released: Not reported
Release Status: Closed
Release Closed Date: 12/23/1992

Leak Number: C-2296-90
Release Date: 11/06/1990
Substance Released: Not reported
Release Status: Closed
Release Closed Date: 12/23/1992

UST:

Name: ALL STAR VENDING INC
Address: 3443 MILITARY ST
City,State,Zip: PORT HURON 48060-6636
Facility Type: CLOSED
Facility ID: 00012738
Owner Name: ALL STAR VENDING INC
Owner Address: 3443 MILITARY ST
Owner City: PORT HURON
Owner State: MI
Owner Zip: 48060-6636
Owner Contact: Not reported
Owner Phone: 7349857211
Contact: ANNE WILTON
Contact Phone: (734) 985-7211
Date of Collection: 01/11/2001
Accuracy: 100
Horizontal Datum: NAD83
Accuracy Value Unit: FEET
Source: STATE OF MICHIGAN
Point Line Area: POINT
Desc Category: Plant Entrance (Freight)
Method of Collection: Address Matching-House Number
District: Region 1 - SE Michigan District Office
Tank ID: 2
Capacity: 2000
Tank Status: Removed from Ground
Substance: Diesel
Install Date: 01/01/1976
Remove Date: 06/03/1991

Map ID
Direction
Distance
Elevation

MAP FINDINGS

Site

Database(s)

EDR ID Number
EPA ID Number

ALL STAR VENDING INC (Continued)

U000265253

Tank Number: Not reported
Tank Details Compartments: Not reported
Tank Release Detection: Not reported
Pipe Release Detection: Not reported
Piping Material: Not reported
Piping Type: Not reported
Tank Construction: Not reported
Impressed Device: Not reported
Latitude: 42.94308
Longitude: -82.44743

Name: ALL STAR VENDING INC
Address: 3443 MILITARY ST
City,State,Zip: PORT HURON 48060-6636
Facility Type: CLOSED
Facility ID: 00012738
Owner Name: ALL STAR VENDING INC
Owner Address: 3443 MILITARY ST
Owner City: PORT HURON
Owner State: MI
Owner Zip: 48060-6636
Owner Contact: Not reported
Owner Phone: 7349857211
Contact: ANNE WILTON
Contact Phone: (734) 985-7211
Date of Collection: 01/11/2001
Accuracy: 100
Horizontal Datum: NAD83
Accuracy Value Unit: FEET
Source: STATE OF MICHIGAN
Point Line Area: POINT
Desc Category: Plant Entrance (Freight)
Method of Collection: Address Matching-House Number
District: Region 1 - SE Michigan District Office
Tank ID: 1
Capacity: 2000
Tank Status: Removed from Ground
Substance: Gasoline
Install Date: 04/28/1981
Remove Date: 06/03/1991
Tank Number: Not reported
Tank Details Compartments: Not reported
Tank Release Detection: Not reported
Pipe Release Detection: Not reported
Piping Material: Not reported
Piping Type: Not reported
Tank Construction: Not reported
Impressed Device: Not reported
Latitude: 42.94308
Longitude: -82.44743

DEL_PART201:

Facility ID: 74000035
Status: Delisted - no longer meets criteria specified in rules

Count: 4 records

ORPHAN SUMMARY

City	EDR ID	Site Name	Site Address	Zip	Database(s)
PORT HURON	1026639784	ST. CLAIR METAL PRODUCTS	MASCOTECH, INC. 1721 DOVE ST.	48060	PRP
PORT HURON	1003871392	WINCHESTER DISPOSAL	3521 PETIT STREET	48060	SEMS-ARCHIVE, NY MANIFEST
PORT HURON	S128079123		RICHMAN AND DOVE		MI CDL
PORT HURON TWP	S125337954		LAPEER RD 32ND	48060	MI CDL

GOVERNMENT RECORDS SEARCHED / DATA CURRENCY TRACKING

To maintain currency of the following federal and state databases, EDR contacts the appropriate governmental agency on a monthly or quarterly basis, as required.

Number of Days to Update: Provides confirmation that EDR is reporting records that have been updated within 90 days from the date the government agency made the information available to the public.

STANDARD ENVIRONMENTAL RECORDS

Lists of Federal NPL (Superfund) sites

NPL: National Priority List

National Priorities List (Superfund). The NPL is a subset of CERCLIS and identifies over 1,200 sites for priority cleanup under the Superfund Program. NPL sites may encompass relatively large areas. As such, EDR provides polygon coverage for over 1,000 NPL site boundaries produced by EPA's Environmental Photographic Interpretation Center (EPIC) and regional EPA offices.

Date of Government Version: 01/25/2023	Source: EPA
Date Data Arrived at EDR: 02/03/2023	Telephone: N/A
Date Made Active in Reports: 02/28/2023	Last EDR Contact: 04/03/2023
Number of Days to Update: 25	Next Scheduled EDR Contact: 07/10/2023
	Data Release Frequency: Quarterly

NPL Site Boundaries

Sources:

EPA's Environmental Photographic Interpretation Center (EPIC)
Telephone: 202-564-7333

EPA Region 1
Telephone 617-918-1143

EPA Region 6
Telephone: 214-655-6659

EPA Region 3
Telephone 215-814-5418

EPA Region 7
Telephone: 913-551-7247

EPA Region 4
Telephone 404-562-8033

EPA Region 8
Telephone: 303-312-6774

EPA Region 5
Telephone 312-886-6686

EPA Region 9
Telephone: 415-947-4246

EPA Region 10
Telephone 206-553-8665

Proposed NPL: Proposed National Priority List Sites

A site that has been proposed for listing on the National Priorities List through the issuance of a proposed rule in the Federal Register. EPA then accepts public comments on the site, responds to the comments, and places on the NPL those sites that continue to meet the requirements for listing.

Date of Government Version: 01/25/2023	Source: EPA
Date Data Arrived at EDR: 02/02/2023	Telephone: N/A
Date Made Active in Reports: 02/28/2023	Last EDR Contact: 04/03/2023
Number of Days to Update: 26	Next Scheduled EDR Contact: 07/10/2023
	Data Release Frequency: Quarterly

NPL LIENS: Federal Superfund Liens

Federal Superfund Liens. Under the authority granted the USEPA by CERCLA of 1980, the USEPA has the authority to file liens against real property in order to recover remedial action expenditures or when the property owner received notification of potential liability. USEPA compiles a listing of filed notices of Superfund Liens.

GOVERNMENT RECORDS SEARCHED / DATA CURRENCY TRACKING

Date of Government Version: 10/15/1991
Date Data Arrived at EDR: 02/02/1994
Date Made Active in Reports: 03/30/1994
Number of Days to Update: 56

Source: EPA
Telephone: 202-564-4267
Last EDR Contact: 08/15/2011
Next Scheduled EDR Contact: 11/28/2011
Data Release Frequency: No Update Planned

Lists of Federal Delisted NPL sites

Delisted NPL: National Priority List Deletions

The National Oil and Hazardous Substances Pollution Contingency Plan (NCP) establishes the criteria that the EPA uses to delete sites from the NPL. In accordance with 40 CFR 300.425.(e), sites may be deleted from the NPL where no further response is appropriate.

Date of Government Version: 01/25/2023
Date Data Arrived at EDR: 02/02/2023
Date Made Active in Reports: 02/28/2023
Number of Days to Update: 26

Source: EPA
Telephone: N/A
Last EDR Contact: 04/03/2023
Next Scheduled EDR Contact: 07/10/2023
Data Release Frequency: Quarterly

Lists of Federal sites subject to CERCLA removals and CERCLA orders

FEDERAL FACILITY: Federal Facility Site Information listing

A listing of National Priority List (NPL) and Base Realignment and Closure (BRAC) sites found in the Comprehensive Environmental Response, Compensation and Liability Information System (CERCLIS) Database where EPA Federal Facilities Restoration and Reuse Office is involved in cleanup activities.

Date of Government Version: 12/20/2022
Date Data Arrived at EDR: 12/21/2022
Date Made Active in Reports: 03/10/2023
Number of Days to Update: 79

Source: Environmental Protection Agency
Telephone: 703-603-8704
Last EDR Contact: 03/28/2023
Next Scheduled EDR Contact: 07/10/2023
Data Release Frequency: Varies

SEMS: Superfund Enterprise Management System

SEMS (Superfund Enterprise Management System) tracks hazardous waste sites, potentially hazardous waste sites, and remedial activities performed in support of EPA's Superfund Program across the United States. The list was formerly known as CERCLIS, renamed to SEMS by the EPA in 2015. The list contains data on potentially hazardous waste sites that have been reported to the USEPA by states, municipalities, private companies and private persons, pursuant to Section 103 of the Comprehensive Environmental Response, Compensation, and Liability Act (CERCLA). This dataset also contains sites which are either proposed to or on the National Priorities List (NPL) and the sites which are in the screening and assessment phase for possible inclusion on the NPL.

Date of Government Version: 01/25/2023
Date Data Arrived at EDR: 02/02/2023
Date Made Active in Reports: 02/28/2023
Number of Days to Update: 26

Source: EPA
Telephone: 800-424-9346
Last EDR Contact: 04/03/2023
Next Scheduled EDR Contact: 07/24/2023
Data Release Frequency: Quarterly

Lists of Federal CERCLA sites with NFRAP

SEMS-ARCHIVE: Superfund Enterprise Management System Archive

GOVERNMENT RECORDS SEARCHED / DATA CURRENCY TRACKING

SEMS-ARCHIVE (Superfund Enterprise Management System Archive) tracks sites that have no further interest under the Federal Superfund Program based on available information. The list was formerly known as the CERCLIS-NFRAP, renamed to SEMS ARCHIVE by the EPA in 2015. EPA may perform a minimal level of assessment work at a site while it is archived if site conditions change and/or new information becomes available. Archived sites have been removed and archived from the inventory of SEMS sites. Archived status indicates that, to the best of EPA's knowledge, assessment at a site has been completed and that EPA has determined no further steps will be taken to list the site on the National Priorities List (NPL), unless information indicates this decision was not appropriate or other considerations require a recommendation for listing at a later time. The decision does not necessarily mean that there is no hazard associated with a given site; it only means that, based upon available information, the location is not judged to be potential NPL site.

Date of Government Version: 01/25/2023	Source: EPA
Date Data Arrived at EDR: 02/02/2023	Telephone: 800-424-9346
Date Made Active in Reports: 02/28/2023	Last EDR Contact: 04/03/2023
Number of Days to Update: 26	Next Scheduled EDR Contact: 07/24/2023
	Data Release Frequency: Quarterly

Lists of Federal RCRA facilities undergoing Corrective Action

CORRACTS: Corrective Action Report

CORRACTS identifies hazardous waste handlers with RCRA corrective action activity.

Date of Government Version: 03/06/2023	Source: EPA
Date Data Arrived at EDR: 03/09/2023	Telephone: 800-424-9346
Date Made Active in Reports: 03/20/2023	Last EDR Contact: 03/09/2023
Number of Days to Update: 11	Next Scheduled EDR Contact: 07/03/2023
	Data Release Frequency: Quarterly

Lists of Federal RCRA TSD facilities

RCRA-TSDF: RCRA - Treatment, Storage and Disposal

RCRAInfo is EPA's comprehensive information system, providing access to data supporting the Resource Conservation and Recovery Act (RCRA) of 1976 and the Hazardous and Solid Waste Amendments (HSWA) of 1984. The database includes selective information on sites which generate, transport, store, treat and/or dispose of hazardous waste as defined by the Resource Conservation and Recovery Act (RCRA). Transporters are individuals or entities that move hazardous waste from the generator offsite to a facility that can recycle, treat, store, or dispose of the waste. TSDFs treat, store, or dispose of the waste.

Date of Government Version: 03/06/2023	Source: Environmental Protection Agency
Date Data Arrived at EDR: 03/09/2023	Telephone: 312-886-6186
Date Made Active in Reports: 03/20/2023	Last EDR Contact: 03/09/2023
Number of Days to Update: 11	Next Scheduled EDR Contact: 07/03/2023
	Data Release Frequency: Quarterly

Lists of Federal RCRA generators

RCRA-LQG: RCRA - Large Quantity Generators

RCRAInfo is EPA's comprehensive information system, providing access to data supporting the Resource Conservation and Recovery Act (RCRA) of 1976 and the Hazardous and Solid Waste Amendments (HSWA) of 1984. The database includes selective information on sites which generate, transport, store, treat and/or dispose of hazardous waste as defined by the Resource Conservation and Recovery Act (RCRA). Large quantity generators (LQGs) generate over 1,000 kilograms (kg) of hazardous waste, or over 1 kg of acutely hazardous waste per month.

Date of Government Version: 03/06/2023	Source: Environmental Protection Agency
Date Data Arrived at EDR: 03/09/2023	Telephone: 312-886-6186
Date Made Active in Reports: 03/20/2023	Last EDR Contact: 03/09/2023
Number of Days to Update: 11	Next Scheduled EDR Contact: 07/03/2023
	Data Release Frequency: Quarterly

GOVERNMENT RECORDS SEARCHED / DATA CURRENCY TRACKING

RCRA-SQG: RCRA - Small Quantity Generators

RCRAInfo is EPA's comprehensive information system, providing access to data supporting the Resource Conservation and Recovery Act (RCRA) of 1976 and the Hazardous and Solid Waste Amendments (HSWA) of 1984. The database includes selective information on sites which generate, transport, store, treat and/or dispose of hazardous waste as defined by the Resource Conservation and Recovery Act (RCRA). Small quantity generators (SQGs) generate between 100 kg and 1,000 kg of hazardous waste per month.

Date of Government Version: 03/06/2023	Source: Environmental Protection Agency
Date Data Arrived at EDR: 03/09/2023	Telephone: 312-886-6186
Date Made Active in Reports: 03/20/2023	Last EDR Contact: 03/09/2023
Number of Days to Update: 11	Next Scheduled EDR Contact: 07/03/2023
	Data Release Frequency: Quarterly

RCRA-VSQG: RCRA - Very Small Quantity Generators (Formerly Conditionally Exempt Small Quantity Generators)

RCRAInfo is EPA's comprehensive information system, providing access to data supporting the Resource Conservation and Recovery Act (RCRA) of 1976 and the Hazardous and Solid Waste Amendments (HSWA) of 1984. The database includes selective information on sites which generate, transport, store, treat and/or dispose of hazardous waste as defined by the Resource Conservation and Recovery Act (RCRA). Very small quantity generators (VSQGs) generate less than 100 kg of hazardous waste, or less than 1 kg of acutely hazardous waste per month.

Date of Government Version: 03/06/2023	Source: Environmental Protection Agency
Date Data Arrived at EDR: 03/09/2023	Telephone: 312-886-6186
Date Made Active in Reports: 03/20/2023	Last EDR Contact: 03/09/2023
Number of Days to Update: 11	Next Scheduled EDR Contact: 07/03/2023
	Data Release Frequency: Quarterly

Federal institutional controls / engineering controls registries

LUCIS: Land Use Control Information System

LUCIS contains records of land use control information pertaining to the former Navy Base Realignment and Closure properties.

Date of Government Version: 11/02/2022	Source: Department of the Navy
Date Data Arrived at EDR: 11/08/2022	Telephone: 843-820-7326
Date Made Active in Reports: 01/10/2023	Last EDR Contact: 02/03/2023
Number of Days to Update: 63	Next Scheduled EDR Contact: 05/22/2023
	Data Release Frequency: Varies

US ENG CONTROLS: Engineering Controls Sites List

A listing of sites with engineering controls in place. Engineering controls include various forms of caps, building foundations, liners, and treatment methods to create pathway elimination for regulated substances to enter environmental media or effect human health.

Date of Government Version: 10/27/2022	Source: Environmental Protection Agency
Date Data Arrived at EDR: 11/16/2022	Telephone: 703-603-0695
Date Made Active in Reports: 02/09/2023	Last EDR Contact: 02/21/2023
Number of Days to Update: 85	Next Scheduled EDR Contact: 06/05/2023
	Data Release Frequency: Varies

US INST CONTROLS: Institutional Controls Sites List

A listing of sites with institutional controls in place. Institutional controls include administrative measures, such as groundwater use restrictions, construction restrictions, property use restrictions, and post remediation care requirements intended to prevent exposure to contaminants remaining on site. Deed restrictions are generally required as part of the institutional controls.

Date of Government Version: 10/27/2022	Source: Environmental Protection Agency
Date Data Arrived at EDR: 11/16/2022	Telephone: 703-603-0695
Date Made Active in Reports: 02/09/2023	Last EDR Contact: 02/21/2023
Number of Days to Update: 85	Next Scheduled EDR Contact: 06/05/2023
	Data Release Frequency: Varies

GOVERNMENT RECORDS SEARCHED / DATA CURRENCY TRACKING

Federal ERNS list

ERNS: Emergency Response Notification System

Emergency Response Notification System. ERNS records and stores information on reported releases of oil and hazardous substances.

Date of Government Version: 12/12/2022

Source: National Response Center, United States Coast Guard

Date Data Arrived at EDR: 12/14/2022

Telephone: 202-267-2180

Date Made Active in Reports: 12/19/2022

Last EDR Contact: 03/21/2023

Number of Days to Update: 5

Next Scheduled EDR Contact: 07/03/2023

Data Release Frequency: Quarterly

Lists of state- and tribal hazardous waste facilities

SHWS: This state does not maintain a SHWS list. See the Federal CERCLIS list and Federal NPL list.

This state does not maintain a SHWS list. See the Federal CERCLIS list and Federal NPL list.

Date of Government Version: N/A

Source: Department of Environment, Great Lakes, and Energy

Date Data Arrived at EDR: 10/31/2013

Telephone: 517-284-5103

Date Made Active in Reports: 11/20/2013

Last EDR Contact: 04/13/2023

Number of Days to Update: 20

Next Scheduled EDR Contact: 07/31/2023

Data Release Frequency: No Update Planned

Lists of state and tribal landfills and solid waste disposal facilities

SWF/LF: Solid Waste Facilities Database

Solid Waste Facilities/Landfill Sites. SWF/LF type records typically contain an inventory of solid waste disposal facilities or landfills in a particular state. Depending on the state, these may be active or inactive facilities or open dumps that failed to meet RCRA Subtitle D Section 4004 criteria for solid waste landfills or disposal sites.

Date of Government Version: 12/15/2022

Source: Department of Environment, Great Lakes, and Energy

Date Data Arrived at EDR: 12/15/2022

Telephone: 517-335-4035

Date Made Active in Reports: 03/03/2023

Last EDR Contact: 03/21/2023

Number of Days to Update: 78

Next Scheduled EDR Contact: 07/03/2023

Data Release Frequency: Semi-Annually

Lists of state and tribal leaking storage tanks

LUST: Leaking Underground Storage Tank Sites

Leaking Underground Storage Tank Incident Reports. LUST records contain an inventory of reported leaking underground storage tank incidents. Not all states maintain these records, and the information stored varies by state.

Date of Government Version: 11/09/2022

Source: Department of Environment, Great Lakes, and Energy

Date Data Arrived at EDR: 11/09/2022

Telephone: 517-373-9837

Date Made Active in Reports: 01/17/2023

Last EDR Contact: 02/03/2023

Number of Days to Update: 69

Next Scheduled EDR Contact: 05/22/2023

Data Release Frequency: Annually

INDIAN LUST R6: Leaking Underground Storage Tanks on Indian Land

LUSTs on Indian land in New Mexico and Oklahoma.

Date of Government Version: 11/23/2022

Source: EPA Region 6

Date Data Arrived at EDR: 12/06/2022

Telephone: 214-665-6597

Date Made Active in Reports: 03/03/2023

Last EDR Contact: 04/20/2023

Number of Days to Update: 87

Next Scheduled EDR Contact: 07/31/2023

Data Release Frequency: Varies

INDIAN LUST R9: Leaking Underground Storage Tanks on Indian Land

LUSTs on Indian land in Arizona, California, New Mexico and Nevada

GOVERNMENT RECORDS SEARCHED / DATA CURRENCY TRACKING

Date of Government Version: 11/23/2022	Source: Environmental Protection Agency
Date Data Arrived at EDR: 12/06/2022	Telephone: 415-972-3372
Date Made Active in Reports: 03/03/2023	Last EDR Contact: 04/20/2023
Number of Days to Update: 87	Next Scheduled EDR Contact: 07/31/2023
	Data Release Frequency: Varies

INDIAN LUST R5: Leaking Underground Storage Tanks on Indian Land

Leaking underground storage tanks located on Indian Land in Michigan, Minnesota and Wisconsin.

Date of Government Version: 10/14/2022	Source: EPA, Region 5
Date Data Arrived at EDR: 12/06/2022	Telephone: 312-886-7439
Date Made Active in Reports: 03/03/2023	Last EDR Contact: 04/20/2023
Number of Days to Update: 87	Next Scheduled EDR Contact: 07/31/2023
	Data Release Frequency: Varies

INDIAN LUST R8: Leaking Underground Storage Tanks on Indian Land

LUSTs on Indian land in Colorado, Montana, North Dakota, South Dakota, Utah and Wyoming.

Date of Government Version: 11/23/2022	Source: EPA Region 8
Date Data Arrived at EDR: 12/06/2022	Telephone: 303-312-6271
Date Made Active in Reports: 03/03/2023	Last EDR Contact: 04/20/2023
Number of Days to Update: 87	Next Scheduled EDR Contact: 07/31/2023
	Data Release Frequency: Varies

INDIAN LUST R7: Leaking Underground Storage Tanks on Indian Land

LUSTs on Indian land in Iowa, Kansas, and Nebraska

Date of Government Version: 10/14/2022	Source: EPA Region 7
Date Data Arrived at EDR: 12/06/2022	Telephone: 913-551-7003
Date Made Active in Reports: 03/03/2023	Last EDR Contact: 04/20/2023
Number of Days to Update: 87	Next Scheduled EDR Contact: 07/31/2023
	Data Release Frequency: Varies

INDIAN LUST R4: Leaking Underground Storage Tanks on Indian Land

LUSTs on Indian land in Florida, Mississippi and North Carolina.

Date of Government Version: 11/26/2022	Source: EPA Region 4
Date Data Arrived at EDR: 12/06/2022	Telephone: 404-562-8677
Date Made Active in Reports: 03/03/2023	Last EDR Contact: 04/20/2023
Number of Days to Update: 87	Next Scheduled EDR Contact: 07/31/2023
	Data Release Frequency: Varies

INDIAN LUST R10: Leaking Underground Storage Tanks on Indian Land

LUSTs on Indian land in Alaska, Idaho, Oregon and Washington.

Date of Government Version: 11/23/2022	Source: EPA Region 10
Date Data Arrived at EDR: 12/06/2022	Telephone: 206-553-2857
Date Made Active in Reports: 04/19/2023	Last EDR Contact: 04/20/2023
Number of Days to Update: 134	Next Scheduled EDR Contact: 07/31/2023
	Data Release Frequency: Varies

INDIAN LUST R1: Leaking Underground Storage Tanks on Indian Land

A listing of leaking underground storage tank locations on Indian Land.

Date of Government Version: 10/19/2022	Source: EPA Region 1
Date Data Arrived at EDR: 12/06/2022	Telephone: 617-918-1313
Date Made Active in Reports: 03/03/2023	Last EDR Contact: 04/20/2023
Number of Days to Update: 87	Next Scheduled EDR Contact: 07/31/2023
	Data Release Frequency: Varies

Lists of state and tribal registered storage tanks

GOVERNMENT RECORDS SEARCHED / DATA CURRENCY TRACKING

FEMA UST: Underground Storage Tank Listing

A listing of all FEMA owned underground storage tanks.

Date of Government Version: 10/14/2021	Source: FEMA
Date Data Arrived at EDR: 11/05/2021	Telephone: 202-646-5797
Date Made Active in Reports: 02/01/2022	Last EDR Contact: 03/29/2023
Number of Days to Update: 88	Next Scheduled EDR Contact: 07/17/2023
	Data Release Frequency: Varies

UST: Underground Storage Tank Facility List

Registered Underground Storage Tanks. UST's are regulated under Subtitle I of the Resource Conservation and Recovery Act (RCRA) and must be registered with the state department responsible for administering the UST program. Available information varies by state program.

Date of Government Version: 11/30/2022	Source: Department of Licensing & Regulatory Affairs
Date Data Arrived at EDR: 02/08/2023	Telephone: 517-373-1820
Date Made Active in Reports: 04/27/2023	Last EDR Contact: 02/06/2023
Number of Days to Update: 78	Next Scheduled EDR Contact: 05/22/2023
	Data Release Frequency: Annually

UST 2: Underground Storage Tank Listing

A listing of underground storage tank site locations that have unknown owner information.

Date of Government Version: 01/28/2022	Source: Department of Licensing & Regulatory Affairs
Date Data Arrived at EDR: 02/01/2022	Telephone: 517-373-1820
Date Made Active in Reports: 04/25/2022	Last EDR Contact: 04/12/2023
Number of Days to Update: 83	Next Scheduled EDR Contact: 07/24/2023
	Data Release Frequency: Varies

AST: Aboveground Tanks

Registered Aboveground Storage Tanks.

Date of Government Version: 02/02/2023	Source: Department of Licensing & Regulatory Affairs
Date Data Arrived at EDR: 02/09/2023	Telephone: 517-373-1820
Date Made Active in Reports: 04/27/2023	Last EDR Contact: 02/02/2023
Number of Days to Update: 77	Next Scheduled EDR Contact: 05/22/2023
	Data Release Frequency: No Update Planned

INDIAN UST R10: Underground Storage Tanks on Indian Land

The Indian Underground Storage Tank (UST) database provides information about underground storage tanks on Indian land in EPA Region 10 (Alaska, Idaho, Oregon, Washington, and Tribal Nations).

Date of Government Version: 11/23/2022	Source: EPA Region 10
Date Data Arrived at EDR: 12/06/2022	Telephone: 206-553-2857
Date Made Active in Reports: 04/19/2023	Last EDR Contact: 04/20/2023
Number of Days to Update: 134	Next Scheduled EDR Contact: 07/31/2023
	Data Release Frequency: Varies

INDIAN UST R4: Underground Storage Tanks on Indian Land

The Indian Underground Storage Tank (UST) database provides information about underground storage tanks on Indian land in EPA Region 4 (Alabama, Florida, Georgia, Kentucky, Mississippi, North Carolina, South Carolina, Tennessee and Tribal Nations)

Date of Government Version: 11/23/2022	Source: EPA Region 4
Date Data Arrived at EDR: 12/06/2022	Telephone: 404-562-9424
Date Made Active in Reports: 03/03/2023	Last EDR Contact: 04/20/2023
Number of Days to Update: 87	Next Scheduled EDR Contact: 07/31/2023
	Data Release Frequency: Varies

GOVERNMENT RECORDS SEARCHED / DATA CURRENCY TRACKING

INDIAN UST R8: Underground Storage Tanks on Indian Land

The Indian Underground Storage Tank (UST) database provides information about underground storage tanks on Indian land in EPA Region 8 (Colorado, Montana, North Dakota, South Dakota, Utah, Wyoming and 27 Tribal Nations).

Date of Government Version: 11/23/2022	Source: EPA Region 8
Date Data Arrived at EDR: 12/06/2022	Telephone: 303-312-6137
Date Made Active in Reports: 03/03/2023	Last EDR Contact: 04/20/2023
Number of Days to Update: 87	Next Scheduled EDR Contact: 07/31/2023
	Data Release Frequency: Varies

INDIAN UST R7: Underground Storage Tanks on Indian Land

The Indian Underground Storage Tank (UST) database provides information about underground storage tanks on Indian land in EPA Region 7 (Iowa, Kansas, Missouri, Nebraska, and 9 Tribal Nations).

Date of Government Version: 10/14/2022	Source: EPA Region 7
Date Data Arrived at EDR: 12/06/2022	Telephone: 913-551-7003
Date Made Active in Reports: 03/03/2023	Last EDR Contact: 04/20/2023
Number of Days to Update: 87	Next Scheduled EDR Contact: 07/31/2023
	Data Release Frequency: Varies

INDIAN UST R1: Underground Storage Tanks on Indian Land

The Indian Underground Storage Tank (UST) database provides information about underground storage tanks on Indian land in EPA Region 1 (Connecticut, Maine, Massachusetts, New Hampshire, Rhode Island, Vermont and ten Tribal Nations).

Date of Government Version: 10/19/2022	Source: EPA, Region 1
Date Data Arrived at EDR: 12/06/2022	Telephone: 617-918-1313
Date Made Active in Reports: 03/03/2023	Last EDR Contact: 04/20/2023
Number of Days to Update: 87	Next Scheduled EDR Contact: 07/31/2023
	Data Release Frequency: Varies

INDIAN UST R5: Underground Storage Tanks on Indian Land

The Indian Underground Storage Tank (UST) database provides information about underground storage tanks on Indian land in EPA Region 5 (Michigan, Minnesota and Wisconsin and Tribal Nations).

Date of Government Version: 10/14/2022	Source: EPA Region 5
Date Data Arrived at EDR: 12/06/2022	Telephone: 312-886-6136
Date Made Active in Reports: 03/03/2023	Last EDR Contact: 04/20/2023
Number of Days to Update: 87	Next Scheduled EDR Contact: 07/31/2023
	Data Release Frequency: Varies

INDIAN UST R6: Underground Storage Tanks on Indian Land

The Indian Underground Storage Tank (UST) database provides information about underground storage tanks on Indian land in EPA Region 6 (Louisiana, Arkansas, Oklahoma, New Mexico, Texas and 65 Tribes).

Date of Government Version: 11/23/2022	Source: EPA Region 6
Date Data Arrived at EDR: 12/06/2022	Telephone: 214-665-7591
Date Made Active in Reports: 03/03/2023	Last EDR Contact: 04/20/2023
Number of Days to Update: 87	Next Scheduled EDR Contact: 07/31/2023
	Data Release Frequency: Varies

INDIAN UST R9: Underground Storage Tanks on Indian Land

The Indian Underground Storage Tank (UST) database provides information about underground storage tanks on Indian land in EPA Region 9 (Arizona, California, Hawaii, Nevada, the Pacific Islands, and Tribal Nations).

Date of Government Version: 11/23/2022	Source: EPA Region 9
Date Data Arrived at EDR: 12/06/2022	Telephone: 415-972-3368
Date Made Active in Reports: 03/03/2023	Last EDR Contact: 04/20/2023
Number of Days to Update: 87	Next Scheduled EDR Contact: 07/31/2023
	Data Release Frequency: Varies

GOVERNMENT RECORDS SEARCHED / DATA CURRENCY TRACKING

State and tribal institutional control / engineering control registries

AUL: Engineering and Institutional Controls

A listing of sites with institutional and/or engineering controls in place.

Date of Government Version: 11/18/2022	Source: Department of Environment, Great Lakes, and Energy
Date Data Arrived at EDR: 11/22/2022	Telephone: 517-373-4828
Date Made Active in Reports: 02/13/2023	Last EDR Contact: 02/15/2023
Number of Days to Update: 83	Next Scheduled EDR Contact: 06/05/2023
	Data Release Frequency: Quarterly

Lists of state and tribal voluntary cleanup sites

INDIAN VCP R1: Voluntary Cleanup Priority Listing

A listing of voluntary cleanup priority sites located on Indian Land located in Region 1.

Date of Government Version: 07/27/2015	Source: EPA, Region 1
Date Data Arrived at EDR: 09/29/2015	Telephone: 617-918-1102
Date Made Active in Reports: 02/18/2016	Last EDR Contact: 03/17/2023
Number of Days to Update: 142	Next Scheduled EDR Contact: 07/03/2023
	Data Release Frequency: Varies

INDIAN VCP R7: Voluntary Cleanup Priority Listing

A listing of voluntary cleanup priority sites located on Indian Land located in Region 7.

Date of Government Version: 03/20/2008	Source: EPA, Region 7
Date Data Arrived at EDR: 04/22/2008	Telephone: 913-551-7365
Date Made Active in Reports: 05/19/2008	Last EDR Contact: 07/08/2021
Number of Days to Update: 27	Next Scheduled EDR Contact: 07/20/2009
	Data Release Frequency: Varies

Lists of state and tribal brownfield sites

BROWNFIELDS: Brownfields and USTfield Site Database

All state funded Part 201 and 213 sites, as well as LUST sites that have been redeveloped by private entities using the BEA process. Be aware that this is not a list of all of the potential brownfield sites in Michigan.

Date of Government Version: 08/25/2022	Source: Department of Environment, Great Lakes, and Energy
Date Data Arrived at EDR: 10/18/2022	Telephone: 517-373-4805
Date Made Active in Reports: 01/04/2023	Last EDR Contact: 04/17/2023
Number of Days to Update: 78	Next Scheduled EDR Contact: 07/31/2023
	Data Release Frequency: Varies

BROWNFIELDS 2: Brownfields Building and Land Site Locations

A listing of brownfield building and land site locations. The listing is a collaborative effort of Michigan Economic Development Corporation, Michigan Economic Developers Association, Detroit Edison, Detroit Area Commercial Board of Realtors

Date of Government Version: 01/17/2023	Source: Economic Development Corporation
Date Data Arrived at EDR: 01/26/2023	Telephone: 888-522-0103
Date Made Active in Reports: 04/12/2023	Last EDR Contact: 04/17/2023
Number of Days to Update: 76	Next Scheduled EDR Contact: 07/31/2023
	Data Release Frequency: Varies

ADDITIONAL ENVIRONMENTAL RECORDS

Local Brownfield lists

US BROWNFIELDS: A Listing of Brownfields Sites

Brownfields are real property, the expansion, redevelopment, or reuse of which may be complicated by the presence or potential presence of a hazardous substance, pollutant, or contaminant. Cleaning up and reinvesting in these properties takes development pressures off of undeveloped, open land, and both improves and protects the environment. Assessment, Cleanup and Redevelopment Exchange System (ACRES) stores information reported by EPA Brownfields grant recipients on brownfields properties assessed or cleaned up with grant funding as well as information on Targeted Brownfields Assessments performed by EPA Regions. A listing of ACRES Brownfield sites is obtained from Cleanups in My Community. Cleanups in My Community provides information on Brownfields properties for which information is reported back to EPA, as well as areas served by Brownfields grant programs.

GOVERNMENT RECORDS SEARCHED / DATA CURRENCY TRACKING

Date of Government Version: 04/06/2023
Date Data Arrived at EDR: 04/13/2023
Date Made Active in Reports: 04/19/2023
Number of Days to Update: 6

Source: Environmental Protection Agency
Telephone: 202-566-2777
Last EDR Contact: 04/06/2023
Next Scheduled EDR Contact: 06/26/2023
Data Release Frequency: Semi-Annually

Local Lists of Landfill / Solid Waste Disposal Sites

SWRCY: Recycling Facilities

A listing of recycling center locations.

Date of Government Version: 03/18/2022
Date Data Arrived at EDR: 03/21/2022
Date Made Active in Reports: 06/16/2022
Number of Days to Update: 87

Source: Department of Environment, Great Lakes, and Energy
Telephone: 517-241-5719
Last EDR Contact: 03/17/2023
Next Scheduled EDR Contact: 07/03/2023
Data Release Frequency: Varies

HIST LF: Inactive Solid Waste Facilities

The database contains historical information and is no longer updated.

Date of Government Version: 03/01/1997
Date Data Arrived at EDR: 02/28/2003
Date Made Active in Reports: 03/06/2003
Number of Days to Update: 6

Source: Department of Environment, Great Lakes, and Energy
Telephone: 517-335-4034
Last EDR Contact: 02/28/2003
Next Scheduled EDR Contact: N/A
Data Release Frequency: No Update Planned

INDIAN ODI: Report on the Status of Open Dumps on Indian Lands

Location of open dumps on Indian land.

Date of Government Version: 12/31/1998
Date Data Arrived at EDR: 12/03/2007
Date Made Active in Reports: 01/24/2008
Number of Days to Update: 52

Source: Environmental Protection Agency
Telephone: 703-308-8245
Last EDR Contact: 04/19/2023
Next Scheduled EDR Contact: 08/07/2023
Data Release Frequency: Varies

ODI: Open Dump Inventory

An open dump is defined as a disposal facility that does not comply with one or more of the Part 257 or Part 258 Subtitle D Criteria.

Date of Government Version: 06/30/1985
Date Data Arrived at EDR: 08/09/2004
Date Made Active in Reports: 09/17/2004
Number of Days to Update: 39

Source: Environmental Protection Agency
Telephone: 800-424-9346
Last EDR Contact: 06/09/2004
Next Scheduled EDR Contact: N/A
Data Release Frequency: No Update Planned

DEBRIS REGION 9: Torres Martinez Reservation Illegal Dump Site Locations

A listing of illegal dump sites location on the Torres Martinez Indian Reservation located in eastern Riverside County and northern Imperial County, California.

Date of Government Version: 01/12/2009
Date Data Arrived at EDR: 05/07/2009
Date Made Active in Reports: 09/21/2009
Number of Days to Update: 137

Source: EPA, Region 9
Telephone: 415-947-4219
Last EDR Contact: 04/12/2023
Next Scheduled EDR Contact: 07/31/2023
Data Release Frequency: No Update Planned

IHS OPEN DUMPS: Open Dumps on Indian Land

A listing of all open dumps located on Indian Land in the United States.

Date of Government Version: 04/01/2014
Date Data Arrived at EDR: 08/06/2014
Date Made Active in Reports: 01/29/2015
Number of Days to Update: 176

Source: Department of Health & Human Services, Indian Health Service
Telephone: 301-443-1452
Last EDR Contact: 04/27/2023
Next Scheduled EDR Contact: 08/07/2023
Data Release Frequency: Varies

GOVERNMENT RECORDS SEARCHED / DATA CURRENCY TRACKING

Local Lists of Hazardous waste / Contaminated Sites

US HIST CDL: National Clandestine Laboratory Register

A listing of clandestine drug lab locations that have been removed from the DEAs National Clandestine Laboratory Register.

Date of Government Version: 01/06/2023
Date Data Arrived at EDR: 02/02/2023
Date Made Active in Reports: 02/10/2023
Number of Days to Update: 8

Source: Drug Enforcement Administration
Telephone: 202-307-1000
Last EDR Contact: 02/02/2023
Next Scheduled EDR Contact: 06/05/2023
Data Release Frequency: No Update Planned

PART 201: Part 201 Site List

A Part 201 Listed site is a location that has been evaluated and scored by the DEQ using the Part 201 scoring model. The location is or includes a "facility" as defined by Part 201, where there has been a release of a hazardous substance(s) in excess of the Part 201 residential criteria, and/or where corrective actions have not been completed under Part 201 to meet the applicable cleanup criteria for unrestricted residential use. The Part 201 List does not include all of the sites of contamination that are subject to regulation under Part 201 because owners are not required to inform the DEQ about the sites and can pursue cleanup independently. Sites of environmental contamination that are not known to DEQ are not on the list, nor are sites with releases that resulted in low environmental impact.

Date of Government Version: 10/01/2013
Date Data Arrived at EDR: 10/03/2014
Date Made Active in Reports: 10/03/2014
Number of Days to Update: 0

Source: Department of Environment, Great Lakes, and Energy
Telephone: 517-284-5103
Last EDR Contact: 07/22/2019
Next Scheduled EDR Contact: 11/04/2019
Data Release Frequency: No Update Planned

INVENTORY: Inventory of Facilities

The Inventory of Facilities has three data sources: Facilities under Part 201, Environmental Remediation, of the Natural Resources and Environmental Protection Act, 1994 PA 451, as amended (NREPA) identified through state funded or private party response activities (Projects); Facilities under Part 213, Leaking Underground Storage Tanks of the NREPA; and Facilities identified through submittals of Baseline Environmental Assessments (BEA) submitted pursuant to Part 201 or Part 213 of the NREPA. The Part 201 Projects Inventory does not include all of the facilities that are subject to regulation under Part 201 because owners are not required to inform the Department of Environmental Quality (DEQ) about the facilities and can pursue cleanup independently. Facilities that are not known to DEQ are not on the Inventory, nor are locations with releases that resulted in low environmental impact. Part 213 facilities listed here may have more than one release; a list of releases for which corrective actions have been completed and list of releases for which corrective action has not been completed is located on the Leaking Underground Storage Tanks Site Search webpage. The DEQ may or may not have reviewed and concurred with the conclusion that the corrective actions described in a closure report meets criteria. A BEA is a document that new or prospective property owners/operations disclose to the DEQ identifying the property as a facility pursuant to Part 201 and Part 213. The Inventory of BEA Facilities overlaps in part with the Part 201 Projects facilities and Part 213 facilities. There may be more than one BEA for each facility.

Date of Government Version: 01/17/2023
Date Data Arrived at EDR: 01/18/2023
Date Made Active in Reports: 04/06/2023
Number of Days to Update: 78

Source: Department of Environment, Great Lakes, and Energy
Telephone: 517-284-5136
Last EDR Contact: 04/18/2023
Next Scheduled EDR Contact: 07/31/2023
Data Release Frequency: Quarterly

CDL: Clandestine Drug Lab Listing

A listing of clandestine drug lab locations.

Date of Government Version: 10/31/2022
Date Data Arrived at EDR: 11/08/2022
Date Made Active in Reports: 01/24/2023
Number of Days to Update: 77

Source: Department of Community Health
Telephone: 517-373-3740
Last EDR Contact: 04/13/2023
Next Scheduled EDR Contact: 07/31/2023
Data Release Frequency: No Update Planned

GOVERNMENT RECORDS SEARCHED / DATA CURRENCY TRACKING

DEL PART 201: Delisted List of Contaminated Sites

A deleted site has been removed from the Part 201 List because information known to the DEQ at the time of the evaluation does not support inclusion on the Part 201 List. This designation is often applied to sites where changes in cleanup criteria resulted in a determination that the site no longer exceeds any applicable cleanup criterion.

A delisted site has been removed from the Part 201 List because response actions have reduced the levels of contaminants to concentrations which meet or are below the criteria for unrestricted residential use.

Date of Government Version: 08/01/2013
Date Data Arrived at EDR: 08/01/2013
Date Made Active in Reports: 09/11/2013
Number of Days to Update: 41

Source: Department of Environment, Great Lakes, and Energy
Telephone: 517-373-9541
Last EDR Contact: 07/22/2019
Next Scheduled EDR Contact: 11/04/2019
Data Release Frequency: Varies

US CDL: Clandestine Drug Labs

A listing of clandestine drug lab locations. The U.S. Department of Justice ("the Department") provides this web site as a public service. It contains addresses of some locations where law enforcement agencies reported they found chemicals or other items that indicated the presence of either clandestine drug laboratories or dumpsites. In most cases, the source of the entries is not the Department, and the Department has not verified the entry and does not guarantee its accuracy. Members of the public must verify the accuracy of all entries by, for example, contacting local law enforcement and local health departments.

Date of Government Version: 01/06/2023
Date Data Arrived at EDR: 02/02/2023
Date Made Active in Reports: 02/10/2023
Number of Days to Update: 8

Source: Drug Enforcement Administration
Telephone: 202-307-1000
Last EDR Contact: 02/02/2023
Next Scheduled EDR Contact: 06/05/2023
Data Release Frequency: Quarterly

Local Land Records

LIENS: Lien List

An Environmental Lien is a charge, security, or encumbrance upon title to a property to secure the payment of a cost, damage, debt, obligation, or duty arising out of response actions, cleanup, or other remediation of hazardous substances or petroleum products upon a property, including (but not limited to) liens imposed pursuant to CERCLA 42 USC * 9607(1) and similar state or local laws. In other words: a lien placed upon a property's title due to an environmental condition

Date of Government Version: 01/09/2023
Date Data Arrived at EDR: 01/10/2023
Date Made Active in Reports: 03/27/2023
Number of Days to Update: 76

Source: Department of Environment, Great Lakes, and Energy
Telephone: 517-241-7603
Last EDR Contact: 04/12/2023
Next Scheduled EDR Contact: 07/24/2023
Data Release Frequency: Varies

LIENS 2: CERCLA Lien Information

A Federal CERCLA ('Superfund') lien can exist by operation of law at any site or property at which EPA has spent Superfund monies. These monies are spent to investigate and address releases and threatened releases of contamination. CERCLIS provides information as to the identity of these sites and properties.

Date of Government Version: 01/25/2023
Date Data Arrived at EDR: 02/02/2023
Date Made Active in Reports: 02/28/2023
Number of Days to Update: 26

Source: Environmental Protection Agency
Telephone: 202-564-6023
Last EDR Contact: 04/03/2023
Next Scheduled EDR Contact: 07/10/2023
Data Release Frequency: Semi-Annually

Records of Emergency Release Reports

HMIRS: Hazardous Materials Information Reporting System

Hazardous Materials Incident Report System. HMIRS contains hazardous material spill incidents reported to DOT.

Date of Government Version: 12/13/2022
Date Data Arrived at EDR: 12/14/2022
Date Made Active in Reports: 03/10/2023
Number of Days to Update: 86

Source: U.S. Department of Transportation
Telephone: 202-366-4555
Last EDR Contact: 03/21/2023
Next Scheduled EDR Contact: 07/03/2023
Data Release Frequency: Quarterly

GOVERNMENT RECORDS SEARCHED / DATA CURRENCY TRACKING

PEAS: Pollution Emergency Alerting System

Environmental pollution emergencies reported to the Department of Environmental Quality such as tanker accidents, pipeline breaks, and release of reportable quantities of hazardous substances.

Date of Government Version: 12/14/2022
Date Data Arrived at EDR: 01/18/2023
Date Made Active in Reports: 04/10/2023
Number of Days to Update: 82

Source: Department of Environment, Great Lakes, and Energy
Telephone: 517-373-8427
Last EDR Contact: 04/20/2023
Next Scheduled EDR Contact: 07/31/2023
Data Release Frequency: Quarterly

Other Ascertainable Records

RCRA NonGen / NLR: RCRA - Non Generators / No Longer Regulated

RCRAInfo is EPA's comprehensive information system, providing access to data supporting the Resource Conservation and Recovery Act (RCRA) of 1976 and the Hazardous and Solid Waste Amendments (HSWA) of 1984. The database includes selective information on sites which generate, transport, store, treat and/or dispose of hazardous waste as defined by the Resource Conservation and Recovery Act (RCRA). Non-Generators do not presently generate hazardous waste.

Date of Government Version: 03/06/2023
Date Data Arrived at EDR: 03/09/2023
Date Made Active in Reports: 03/20/2023
Number of Days to Update: 11

Source: Environmental Protection Agency
Telephone: 312-886-6186
Last EDR Contact: 03/09/2023
Next Scheduled EDR Contact: 07/03/2023
Data Release Frequency: Quarterly

FUDS: Formerly Used Defense Sites

The listing includes locations of Formerly Used Defense Sites properties where the US Army Corps of Engineers is actively working or will take necessary cleanup actions.

Date of Government Version: 11/01/2022
Date Data Arrived at EDR: 11/10/2022
Date Made Active in Reports: 02/09/2023
Number of Days to Update: 91

Source: U.S. Army Corps of Engineers
Telephone: 202-528-4285
Last EDR Contact: 02/14/2023
Next Scheduled EDR Contact: 05/29/2023
Data Release Frequency: Varies

DOD: Department of Defense Sites

This data set consists of federally owned or administered lands, administered by the Department of Defense, that have any area equal to or greater than 640 acres of the United States, Puerto Rico, and the U.S. Virgin Islands.

Date of Government Version: 06/07/2021
Date Data Arrived at EDR: 07/13/2021
Date Made Active in Reports: 03/09/2022
Number of Days to Update: 239

Source: USGS
Telephone: 888-275-8747
Last EDR Contact: 04/11/2023
Next Scheduled EDR Contact: 07/24/2023
Data Release Frequency: Varies

FEDLAND: Federal and Indian Lands

Federally and Indian administrated lands of the United States. Lands included are administrated by: Army Corps of Engineers, Bureau of Reclamation, National Wild and Scenic River, National Wildlife Refuge, Public Domain Land, Wilderness, Wilderness Study Area, Wildlife Management Area, Bureau of Indian Affairs, Bureau of Land Management, Department of Justice, Forest Service, Fish and Wildlife Service, National Park Service.

Date of Government Version: 04/02/2018
Date Data Arrived at EDR: 04/11/2018
Date Made Active in Reports: 11/06/2019
Number of Days to Update: 574

Source: U.S. Geological Survey
Telephone: 888-275-8747
Last EDR Contact: 04/03/2023
Next Scheduled EDR Contact: 07/17/2023
Data Release Frequency: N/A

SCRD DRYCLEANERS: State Coalition for Remediation of Drycleaners Listing

The State Coalition for Remediation of Drycleaners was established in 1998, with support from the U.S. EPA Office of Superfund Remediation and Technology Innovation. It is comprised of representatives of states with established drycleaner remediation programs. Currently the member states are Alabama, Connecticut, Florida, Illinois, Kansas, Minnesota, Missouri, North Carolina, Oregon, South Carolina, Tennessee, Texas, and Wisconsin.

GOVERNMENT RECORDS SEARCHED / DATA CURRENCY TRACKING

Date of Government Version: 07/30/2021
Date Data Arrived at EDR: 02/03/2023
Date Made Active in Reports: 02/10/2023
Number of Days to Update: 7

Source: Environmental Protection Agency
Telephone: 615-532-8599
Last EDR Contact: 02/02/2023
Next Scheduled EDR Contact: 05/22/2023
Data Release Frequency: Varies

US FIN ASSUR: Financial Assurance Information

All owners and operators of facilities that treat, store, or dispose of hazardous waste are required to provide proof that they will have sufficient funds to pay for the clean up, closure, and post-closure care of their facilities.

Date of Government Version: 12/13/2022
Date Data Arrived at EDR: 12/14/2022
Date Made Active in Reports: 03/10/2023
Number of Days to Update: 86

Source: Environmental Protection Agency
Telephone: 202-566-1917
Last EDR Contact: 03/21/2023
Next Scheduled EDR Contact: 07/03/2023
Data Release Frequency: Quarterly

EPA WATCH LIST: EPA WATCH LIST

EPA maintains a "Watch List" to facilitate dialogue between EPA, state and local environmental agencies on enforcement matters relating to facilities with alleged violations identified as either significant or high priority. Being on the Watch List does not mean that the facility has actually violated the law only that an investigation by EPA or a state or local environmental agency has led those organizations to allege that an unproven violation has in fact occurred. Being on the Watch List does not represent a higher level of concern regarding the alleged violations that were detected, but instead indicates cases requiring additional dialogue between EPA, state and local agencies - primarily because of the length of time the alleged violation has gone unaddressed or unresolved.

Date of Government Version: 08/30/2013
Date Data Arrived at EDR: 03/21/2014
Date Made Active in Reports: 06/17/2014
Number of Days to Update: 88

Source: Environmental Protection Agency
Telephone: 617-520-3000
Last EDR Contact: 01/30/2023
Next Scheduled EDR Contact: 05/15/2023
Data Release Frequency: Quarterly

2020 COR ACTION: 2020 Corrective Action Program List

The EPA has set ambitious goals for the RCRA Corrective Action program by creating the 2020 Corrective Action Universe. This RCRA cleanup baseline includes facilities expected to need corrective action. The 2020 universe contains a wide variety of sites. Some properties are heavily contaminated while others were contaminated but have since been cleaned up. Still others have not been fully investigated yet, and may require little or no remediation. Inclusion in the 2020 Universe does not necessarily imply failure on the part of a facility to meet its RCRA obligations.

Date of Government Version: 09/30/2017
Date Data Arrived at EDR: 05/08/2018
Date Made Active in Reports: 07/20/2018
Number of Days to Update: 73

Source: Environmental Protection Agency
Telephone: 703-308-4044
Last EDR Contact: 02/03/2023
Next Scheduled EDR Contact: 05/15/2023
Data Release Frequency: Varies

TSCA: Toxic Substances Control Act

Toxic Substances Control Act. TSCA identifies manufacturers and importers of chemical substances included on the TSCA Chemical Substance Inventory list. It includes data on the production volume of these substances by plant site.

Date of Government Version: 12/31/2020
Date Data Arrived at EDR: 06/14/2022
Date Made Active in Reports: 03/24/2023
Number of Days to Update: 283

Source: EPA
Telephone: 202-260-5521
Last EDR Contact: 03/13/2023
Next Scheduled EDR Contact: 06/26/2023
Data Release Frequency: Every 4 Years

TRIS: Toxic Chemical Release Inventory System

Toxic Release Inventory System. TRIS identifies facilities which release toxic chemicals to the air, water and land in reportable quantities under SARA Title III Section 313.

GOVERNMENT RECORDS SEARCHED / DATA CURRENCY TRACKING

Date of Government Version: 12/31/2021
Date Data Arrived at EDR: 11/01/2022
Date Made Active in Reports: 02/09/2023
Number of Days to Update: 100

Source: EPA
Telephone: 202-566-0250
Last EDR Contact: 02/16/2023
Next Scheduled EDR Contact: 05/29/2023
Data Release Frequency: Annually

SSTS: Section 7 Tracking Systems

Section 7 of the Federal Insecticide, Fungicide and Rodenticide Act, as amended (92 Stat. 829) requires all registered pesticide-producing establishments to submit a report to the Environmental Protection Agency by March 1st each year. Each establishment must report the types and amounts of pesticides, active ingredients and devices being produced, and those having been produced and sold or distributed in the past year.

Date of Government Version: 01/17/2023
Date Data Arrived at EDR: 01/18/2023
Date Made Active in Reports: 04/19/2023
Number of Days to Update: 91

Source: EPA
Telephone: 202-564-4203
Last EDR Contact: 04/18/2023
Next Scheduled EDR Contact: 07/31/2023
Data Release Frequency: Annually

ROD: Records Of Decision

Record of Decision. ROD documents mandate a permanent remedy at an NPL (Superfund) site containing technical and health information to aid in the cleanup.

Date of Government Version: 01/25/2023
Date Data Arrived at EDR: 02/02/2023
Date Made Active in Reports: 02/28/2023
Number of Days to Update: 26

Source: EPA
Telephone: 703-416-0223
Last EDR Contact: 04/03/2023
Next Scheduled EDR Contact: 06/12/2023
Data Release Frequency: Annually

RMP: Risk Management Plans

When Congress passed the Clean Air Act Amendments of 1990, it required EPA to publish regulations and guidance for chemical accident prevention at facilities using extremely hazardous substances. The Risk Management Program Rule (RMP Rule) was written to implement Section 112(r) of these amendments. The rule, which built upon existing industry codes and standards, requires companies of all sizes that use certain flammable and toxic substances to develop a Risk Management Program, which includes a(n): Hazard assessment that details the potential effects of an accidental release, an accident history of the last five years, and an evaluation of worst-case and alternative accidental releases; Prevention program that includes safety precautions and maintenance, monitoring, and employee training measures; and Emergency response program that spells out emergency health care, employee training measures and procedures for informing the public and response agencies (e.g the fire department) should an accident occur.

Date of Government Version: 04/27/2022
Date Data Arrived at EDR: 05/04/2022
Date Made Active in Reports: 05/10/2022
Number of Days to Update: 6

Source: Environmental Protection Agency
Telephone: 202-564-8600
Last EDR Contact: 04/13/2023
Next Scheduled EDR Contact: 07/31/2023
Data Release Frequency: Varies

RAATS: RCRA Administrative Action Tracking System

RCRA Administration Action Tracking System. RAATS contains records based on enforcement actions issued under RCRA pertaining to major violators and includes administrative and civil actions brought by the EPA. For administration actions after September 30, 1995, data entry in the RAATS database was discontinued. EPA will retain a copy of the database for historical records. It was necessary to terminate RAATS because a decrease in agency resources made it impossible to continue to update the information contained in the database.

Date of Government Version: 04/17/1995
Date Data Arrived at EDR: 07/03/1995
Date Made Active in Reports: 08/07/1995
Number of Days to Update: 35

Source: EPA
Telephone: 202-564-4104
Last EDR Contact: 06/02/2008
Next Scheduled EDR Contact: 09/01/2008
Data Release Frequency: No Update Planned

GOVERNMENT RECORDS SEARCHED / DATA CURRENCY TRACKING

PRP: Potentially Responsible Parties

A listing of verified Potentially Responsible Parties

Date of Government Version: 10/27/2022	Source: EPA
Date Data Arrived at EDR: 11/01/2022	Telephone: 202-564-6023
Date Made Active in Reports: 11/15/2022	Last EDR Contact: 04/03/2023
Number of Days to Update: 14	Next Scheduled EDR Contact: 05/15/2023
	Data Release Frequency: Quarterly

PADS: PCB Activity Database System

PCB Activity Database. PADS Identifies generators, transporters, commercial storers and/or brokers and disposers of PCB's who are required to notify the EPA of such activities.

Date of Government Version: 11/03/2022	Source: EPA
Date Data Arrived at EDR: 01/04/2023	Telephone: 202-566-0500
Date Made Active in Reports: 04/03/2023	Last EDR Contact: 04/04/2023
Number of Days to Update: 89	Next Scheduled EDR Contact: 07/17/2023
	Data Release Frequency: Annually

ICIS: Integrated Compliance Information System

The Integrated Compliance Information System (ICIS) supports the information needs of the national enforcement and compliance program as well as the unique needs of the National Pollutant Discharge Elimination System (NPDES) program.

Date of Government Version: 11/18/2016	Source: Environmental Protection Agency
Date Data Arrived at EDR: 11/23/2016	Telephone: 202-564-2501
Date Made Active in Reports: 02/10/2017	Last EDR Contact: 03/29/2023
Number of Days to Update: 79	Next Scheduled EDR Contact: 07/17/2023
	Data Release Frequency: Quarterly

FTTS: FIFRA/ TSCA Tracking System - FIFRA (Federal Insecticide, Fungicide, & Rodenticide Act)/TSCA (Toxic Substances Control Act)

FTTS tracks administrative cases and pesticide enforcement actions and compliance activities related to FIFRA, TSCA and EPCRA (Emergency Planning and Community Right-to-Know Act). To maintain currency, EDR contacts the Agency on a quarterly basis.

Date of Government Version: 04/09/2009	Source: EPA/Office of Prevention, Pesticides and Toxic Substances
Date Data Arrived at EDR: 04/16/2009	Telephone: 202-566-1667
Date Made Active in Reports: 05/11/2009	Last EDR Contact: 08/18/2017
Number of Days to Update: 25	Next Scheduled EDR Contact: 12/04/2017
	Data Release Frequency: No Update Planned

FTTS INSP: FIFRA/ TSCA Tracking System - FIFRA (Federal Insecticide, Fungicide, & Rodenticide Act)/TSCA (Toxic Substances Control Act)

A listing of FIFRA/TSCA Tracking System (FTTS) inspections and enforcements.

Date of Government Version: 04/09/2009	Source: EPA
Date Data Arrived at EDR: 04/16/2009	Telephone: 202-566-1667
Date Made Active in Reports: 05/11/2009	Last EDR Contact: 08/18/2017
Number of Days to Update: 25	Next Scheduled EDR Contact: 12/04/2017
	Data Release Frequency: No Update Planned

MLTS: Material Licensing Tracking System

MLTS is maintained by the Nuclear Regulatory Commission and contains a list of approximately 8,100 sites which possess or use radioactive materials and which are subject to NRC licensing requirements. To maintain currency, EDR contacts the Agency on a quarterly basis.

Date of Government Version: 10/26/2022	Source: Nuclear Regulatory Commission
Date Data Arrived at EDR: 11/22/2022	Telephone: 301-415-7169
Date Made Active in Reports: 12/05/2022	Last EDR Contact: 04/13/2023
Number of Days to Update: 13	Next Scheduled EDR Contact: 07/31/2023
	Data Release Frequency: Quarterly

GOVERNMENT RECORDS SEARCHED / DATA CURRENCY TRACKING

COAL ASH DOE: Steam-Electric Plant Operation Data

A listing of power plants that store ash in surface ponds.

Date of Government Version: 12/31/2020	Source: Department of Energy
Date Data Arrived at EDR: 11/30/2021	Telephone: 202-586-8719
Date Made Active in Reports: 02/22/2022	Last EDR Contact: 03/03/2023
Number of Days to Update: 84	Next Scheduled EDR Contact: 06/12/2023
	Data Release Frequency: Varies

COAL ASH EPA: Coal Combustion Residues Surface Impoundments List

A listing of coal combustion residues surface impoundments with high hazard potential ratings.

Date of Government Version: 01/12/2017	Source: Environmental Protection Agency
Date Data Arrived at EDR: 03/05/2019	Telephone: N/A
Date Made Active in Reports: 11/11/2019	Last EDR Contact: 02/27/2023
Number of Days to Update: 251	Next Scheduled EDR Contact: 06/12/2023
	Data Release Frequency: Varies

PCB TRANSFORMER: PCB Transformer Registration Database

The database of PCB transformer registrations that includes all PCB registration submittals.

Date of Government Version: 09/13/2019	Source: Environmental Protection Agency
Date Data Arrived at EDR: 11/06/2019	Telephone: 202-566-0517
Date Made Active in Reports: 02/10/2020	Last EDR Contact: 02/03/2023
Number of Days to Update: 96	Next Scheduled EDR Contact: 05/15/2023
	Data Release Frequency: Varies

RADINFO: Radiation Information Database

The Radiation Information Database (RADINFO) contains information about facilities that are regulated by U.S. Environmental Protection Agency (EPA) regulations for radiation and radioactivity.

Date of Government Version: 07/01/2019	Source: Environmental Protection Agency
Date Data Arrived at EDR: 07/01/2019	Telephone: 202-343-9775
Date Made Active in Reports: 09/23/2019	Last EDR Contact: 03/23/2023
Number of Days to Update: 84	Next Scheduled EDR Contact: 07/10/2023
	Data Release Frequency: Quarterly

HIST FTTS: FIFRA/TSCA Tracking System Administrative Case Listing

A complete administrative case listing from the FIFRA/TSCA Tracking System (FTTS) for all ten EPA regions. The information was obtained from the National Compliance Database (NCDB). NCDB supports the implementation of FIFRA (Federal Insecticide, Fungicide, and Rodenticide Act) and TSCA (Toxic Substances Control Act). Some EPA regions are now closing out records. Because of that, and the fact that some EPA regions are not providing EPA Headquarters with updated records, it was decided to create a HIST FTTS database. It included records that may not be included in the newer FTTS database updates. This database is no longer updated.

Date of Government Version: 10/19/2006	Source: Environmental Protection Agency
Date Data Arrived at EDR: 03/01/2007	Telephone: 202-564-2501
Date Made Active in Reports: 04/10/2007	Last EDR Contact: 12/17/2007
Number of Days to Update: 40	Next Scheduled EDR Contact: 03/17/2008
	Data Release Frequency: No Update Planned

HIST FTTS INSP: FIFRA/TSCA Tracking System Inspection & Enforcement Case Listing

A complete inspection and enforcement case listing from the FIFRA/TSCA Tracking System (FTTS) for all ten EPA regions. The information was obtained from the National Compliance Database (NCDB). NCDB supports the implementation of FIFRA (Federal Insecticide, Fungicide, and Rodenticide Act) and TSCA (Toxic Substances Control Act). Some EPA regions are now closing out records. Because of that, and the fact that some EPA regions are not providing EPA Headquarters with updated records, it was decided to create a HIST FTTS database. It included records that may not be included in the newer FTTS database updates. This database is no longer updated.

GOVERNMENT RECORDS SEARCHED / DATA CURRENCY TRACKING

Date of Government Version: 10/19/2006
Date Data Arrived at EDR: 03/01/2007
Date Made Active in Reports: 04/10/2007
Number of Days to Update: 40

Source: Environmental Protection Agency
Telephone: 202-564-2501
Last EDR Contact: 12/17/2008
Next Scheduled EDR Contact: 03/17/2008
Data Release Frequency: No Update Planned

DOT OPS: Incident and Accident Data

Department of Transportation, Office of Pipeline Safety Incident and Accident data.

Date of Government Version: 01/02/2020
Date Data Arrived at EDR: 01/28/2020
Date Made Active in Reports: 04/17/2020
Number of Days to Update: 80

Source: Department of Transportation, Office of Pipeline Safety
Telephone: 202-366-4595
Last EDR Contact: 04/25/2023
Next Scheduled EDR Contact: 08/07/2023
Data Release Frequency: Quarterly

CONSENT: Superfund (CERCLA) Consent Decrees

Major legal settlements that establish responsibility and standards for cleanup at NPL (Superfund) sites. Released periodically by United States District Courts after settlement by parties to litigation matters.

Date of Government Version: 12/31/2022
Date Data Arrived at EDR: 01/12/2023
Date Made Active in Reports: 04/07/2023
Number of Days to Update: 85

Source: Department of Justice, Consent Decree Library
Telephone: Varies
Last EDR Contact: 04/03/2023
Next Scheduled EDR Contact: 07/17/2023
Data Release Frequency: Varies

BRS: Biennial Reporting System

The Biennial Reporting System is a national system administered by the EPA that collects data on the generation and management of hazardous waste. BRS captures detailed data from two groups: Large Quantity Generators (LQG) and Treatment, Storage, and Disposal Facilities.

Date of Government Version: 12/31/2021
Date Data Arrived at EDR: 03/09/2023
Date Made Active in Reports: 03/20/2023
Number of Days to Update: 11

Source: EPA/NTIS
Telephone: 800-424-9346
Last EDR Contact: 03/09/2023
Next Scheduled EDR Contact: 07/03/2023
Data Release Frequency: Biennially

INDIAN RESERV: Indian Reservations

This map layer portrays Indian administered lands of the United States that have any area equal to or greater than 640 acres.

Date of Government Version: 12/31/2014
Date Data Arrived at EDR: 07/14/2015
Date Made Active in Reports: 01/10/2017
Number of Days to Update: 546

Source: USGS
Telephone: 202-208-3710
Last EDR Contact: 04/06/2023
Next Scheduled EDR Contact: 07/17/2023
Data Release Frequency: Semi-Annually

FUSRAP: Formerly Utilized Sites Remedial Action Program

DOE established the Formerly Utilized Sites Remedial Action Program (FUSRAP) in 1974 to remediate sites where radioactive contamination remained from Manhattan Project and early U.S. Atomic Energy Commission (AEC) operations.

Date of Government Version: 07/26/2021
Date Data Arrived at EDR: 07/27/2021
Date Made Active in Reports: 10/22/2021
Number of Days to Update: 87

Source: Department of Energy
Telephone: 202-586-3559
Last EDR Contact: 04/26/2023
Next Scheduled EDR Contact: 08/14/2023
Data Release Frequency: Varies

UMTRA: Uranium Mill Tailings Sites

Uranium ore was mined by private companies for federal government use in national defense programs. When the mills shut down, large piles of the sand-like material (mill tailings) remain after uranium has been extracted from the ore. Levels of human exposure to radioactive materials from the piles are low; however, in some cases tailings were used as construction materials before the potential health hazards of the tailings were recognized.

GOVERNMENT RECORDS SEARCHED / DATA CURRENCY TRACKING

Date of Government Version: 08/30/2019
Date Data Arrived at EDR: 11/15/2019
Date Made Active in Reports: 01/28/2020
Number of Days to Update: 74

Source: Department of Energy
Telephone: 505-845-0011
Last EDR Contact: 02/13/2023
Next Scheduled EDR Contact: 05/29/2023
Data Release Frequency: Varies

LEAD SMELTER 1: Lead Smelter Sites

A listing of former lead smelter site locations.

Date of Government Version: 01/25/2023
Date Data Arrived at EDR: 02/02/2023
Date Made Active in Reports: 02/28/2023
Number of Days to Update: 26

Source: Environmental Protection Agency
Telephone: 703-603-8787
Last EDR Contact: 04/03/2023
Next Scheduled EDR Contact: 07/10/2023
Data Release Frequency: Varies

LEAD SMELTER 2: Lead Smelter Sites

A list of several hundred sites in the U.S. where secondary lead smelting was done from 1931 and 1964. These sites may pose a threat to public health through ingestion or inhalation of contaminated soil or dust

Date of Government Version: 04/05/2001
Date Data Arrived at EDR: 10/27/2010
Date Made Active in Reports: 12/02/2010
Number of Days to Update: 36

Source: American Journal of Public Health
Telephone: 703-305-6451
Last EDR Contact: 12/02/2009
Next Scheduled EDR Contact: N/A
Data Release Frequency: No Update Planned

US AIRS (AFS): Aerometric Information Retrieval System Facility Subsystem (AFS)

The database is a sub-system of Aerometric Information Retrieval System (AIRS). AFS contains compliance data on air pollution point sources regulated by the U.S. EPA and/or state and local air regulatory agencies. This information comes from source reports by various stationary sources of air pollution, such as electric power plants, steel mills, factories, and universities, and provides information about the air pollutants they produce. Action, air program, air program pollutant, and general level plant data. It is used to track emissions and compliance data from industrial plants.

Date of Government Version: 10/12/2016
Date Data Arrived at EDR: 10/26/2016
Date Made Active in Reports: 02/03/2017
Number of Days to Update: 100

Source: EPA
Telephone: 202-564-2496
Last EDR Contact: 09/26/2017
Next Scheduled EDR Contact: 01/08/2018
Data Release Frequency: Annually

US AIRS MINOR: Air Facility System Data

A listing of minor source facilities.

Date of Government Version: 10/12/2016
Date Data Arrived at EDR: 10/26/2016
Date Made Active in Reports: 02/03/2017
Number of Days to Update: 100

Source: EPA
Telephone: 202-564-2496
Last EDR Contact: 09/26/2017
Next Scheduled EDR Contact: 01/08/2018
Data Release Frequency: Annually

MINES VIOLATIONS: MSHA Violation Assessment Data

Mines violation and assessment information. Department of Labor, Mine Safety & Health Administration.

Date of Government Version: 02/27/2023
Date Data Arrived at EDR: 03/01/2023
Date Made Active in Reports: 03/24/2023
Number of Days to Update: 23

Source: DOL, Mine Safety & Health Administration
Telephone: 202-693-9424
Last EDR Contact: 04/04/2023
Next Scheduled EDR Contact: 06/12/2023
Data Release Frequency: Quarterly

US MINES: Mines Master Index File

Contains all mine identification numbers issued for mines active or opened since 1971. The data also includes violation information.

GOVERNMENT RECORDS SEARCHED / DATA CURRENCY TRACKING

Date of Government Version: 11/07/2022
Date Data Arrived at EDR: 11/17/2022
Date Made Active in Reports: 02/10/2023
Number of Days to Update: 85

Source: Department of Labor, Mine Safety and Health Administration
Telephone: 303-231-5959
Last EDR Contact: 02/22/2023
Next Scheduled EDR Contact: 06/05/2023
Data Release Frequency: Semi-Annually

US MINES 2: Ferrous and Nonferrous Metal Mines Database Listing

This map layer includes ferrous (ferrous metal mines are facilities that extract ferrous metals, such as iron ore or molybdenum) and nonferrous (Nonferrous metal mines are facilities that extract nonferrous metals, such as gold, silver, copper, zinc, and lead) metal mines in the United States.

Date of Government Version: 05/06/2020
Date Data Arrived at EDR: 05/27/2020
Date Made Active in Reports: 08/13/2020
Number of Days to Update: 78

Source: USGS
Telephone: 703-648-7709
Last EDR Contact: 02/24/2023
Next Scheduled EDR Contact: 06/05/2023
Data Release Frequency: Varies

US MINES 3: Active Mines & Mineral Plants Database Listing

Active Mines and Mineral Processing Plant operations for commodities monitored by the Minerals Information Team of the USGS.

Date of Government Version: 04/14/2011
Date Data Arrived at EDR: 06/08/2011
Date Made Active in Reports: 09/13/2011
Number of Days to Update: 97

Source: USGS
Telephone: 703-648-7709
Last EDR Contact: 02/24/2023
Next Scheduled EDR Contact: 06/05/2023
Data Release Frequency: Varies

ABANDONED MINES: Abandoned Mines

An inventory of land and water impacted by past mining (primarily coal mining) is maintained by OSMRE to provide information needed to implement the Surface Mining Control and Reclamation Act of 1977 (SMCRA). The inventory contains information on the location, type, and extent of AML impacts, as well as, information on the cost associated with the reclamation of those problems. The inventory is based upon field surveys by State, Tribal, and OSMRE program officials. It is dynamic to the extent that it is modified as new problems are identified and existing problems are reclaimed.

Date of Government Version: 12/20/2022
Date Data Arrived at EDR: 12/20/2022
Date Made Active in Reports: 03/10/2023
Number of Days to Update: 80

Source: Department of Interior
Telephone: 202-208-2609
Last EDR Contact: 03/16/2023
Next Scheduled EDR Contact: 06/19/2023
Data Release Frequency: Quarterly

FINDS: Facility Index System/Facility Registry System

Facility Index System. FINDS contains both facility information and 'pointers' to other sources that contain more detail. EDR includes the following FINDS databases in this report: PCS (Permit Compliance System), AIRS (Aerometric Information Retrieval System), DOCKET (Enforcement Docket used to manage and track information on civil judicial enforcement cases for all environmental statutes), FURS (Federal Underground Injection Control), C-DOCKET (Criminal Docket System used to track criminal enforcement actions for all environmental statutes), FFIS (Federal Facilities Information System), STATE (State Environmental Laws and Statutes), and PADS (PCB Activity Data System).

Date of Government Version: 02/02/2023
Date Data Arrived at EDR: 02/28/2023
Date Made Active in Reports: 03/24/2023
Number of Days to Update: 24

Source: EPA
Telephone: (312) 353-2000
Last EDR Contact: 02/28/2023
Next Scheduled EDR Contact: 06/12/2023
Data Release Frequency: Quarterly

UXO: Unexploded Ordnance Sites

A listing of unexploded ordnance site locations

Date of Government Version: 11/09/2021
Date Data Arrived at EDR: 10/20/2022
Date Made Active in Reports: 01/10/2023
Number of Days to Update: 82

Source: Department of Defense
Telephone: 703-704-1564
Last EDR Contact: 04/27/2023
Next Scheduled EDR Contact: 07/24/2023
Data Release Frequency: Varies

GOVERNMENT RECORDS SEARCHED / DATA CURRENCY TRACKING

ECHO: Enforcement & Compliance History Information

ECHO provides integrated compliance and enforcement information for about 800,000 regulated facilities nationwide.

Date of Government Version: 01/01/2023	Source: Environmental Protection Agency
Date Data Arrived at EDR: 01/04/2023	Telephone: 202-564-2280
Date Made Active in Reports: 04/03/2023	Last EDR Contact: 03/31/2023
Number of Days to Update: 89	Next Scheduled EDR Contact: 07/17/2023
	Data Release Frequency: Quarterly

DOCKET HWC: Hazardous Waste Compliance Docket Listing

A complete list of the Federal Agency Hazardous Waste Compliance Docket Facilities.

Date of Government Version: 05/06/2021	Source: Environmental Protection Agency
Date Data Arrived at EDR: 05/21/2021	Telephone: 202-564-0527
Date Made Active in Reports: 08/11/2021	Last EDR Contact: 02/24/2023
Number of Days to Update: 82	Next Scheduled EDR Contact: 06/05/2023
	Data Release Frequency: Varies

FUELS PROGRAM: EPA Fuels Program Registered Listing

This listing includes facilities that are registered under the Part 80 (Code of Federal Regulations) EPA Fuels Programs. All companies now are required to submit new and updated registrations.

Date of Government Version: 02/13/2023	Source: EPA
Date Data Arrived at EDR: 02/14/2023	Telephone: 800-385-6164
Date Made Active in Reports: 04/19/2023	Last EDR Contact: 02/14/2023
Number of Days to Update: 64	Next Scheduled EDR Contact: 05/29/2023
	Data Release Frequency: Quarterly

PFAS NPL: Superfund Sites with PFAS Detections Information

EPA's Office of Land and Emergency Management and EPA Regional Offices maintain data describing what is known about site investigations, contamination, and remedial actions under the Comprehensive Environmental Response, Compensation, and Liability Act (CERCLA) where PFAS is present in the environment.

Date of Government Version: 02/23/2022	Source: Environmental Protection Agency
Date Data Arrived at EDR: 07/08/2022	Telephone: 703-603-8895
Date Made Active in Reports: 11/08/2022	Last EDR Contact: 04/04/2023
Number of Days to Update: 123	Next Scheduled EDR Contact: 07/17/2023
	Data Release Frequency: Varies

PFAS FEDERAL SITES: Federal Sites PFAS Information

Several federal entities, such as the federal Superfund program, Department of Defense, National Aeronautics and Space Administration, Department of Transportation, and Department of Energy provided information for sites with known or suspected detections at federal facilities.

Date of Government Version: 03/30/2023	Source: Environmental Protection Agency
Date Data Arrived at EDR: 03/30/2023	Telephone: 202-272-0167
Date Made Active in Reports: 04/07/2023	Last EDR Contact: 03/30/2023
Number of Days to Update: 8	Next Scheduled EDR Contact: 07/17/2023
	Data Release Frequency: Varies

PFAS TSCA: PFAS Manufacture and Imports Information

EPA issued the Chemical Data Reporting (CDR) Rule under the Toxic Substances Control Act (TSCA) and requires chemical manufacturers and facilities that manufacture or import chemical substances to report data to EPA. EPA publishes non-confidential business information (non-CBI) and includes descriptive information about each site, corporate parent, production volume, other manufacturing information, and processing and use information.

Date of Government Version: 01/03/2022	Source: Environmental Protection Agency
Date Data Arrived at EDR: 03/31/2022	Telephone: 202-272-0167
Date Made Active in Reports: 11/08/2022	Last EDR Contact: 03/30/2023
Number of Days to Update: 222	Next Scheduled EDR Contact: 07/17/2023
	Data Release Frequency: Varies

GOVERNMENT RECORDS SEARCHED / DATA CURRENCY TRACKING

PFAS RCRA MANIFEST: PFAS Transfers Identified In the RCRA Database Listing

To work around the lack of PFAS waste codes in the RCRA database, EPA developed the PFAS Transfers dataset by mining e-Manifest records containing at least one of these common PFAS keywords: PFAS, PFOA, PFOS, PERFL, AFFF, GENX, GEN-X (plus the VT waste codes). These keywords were searched for in the following text fields: Manifest handling instructions (MANIFEST_HANDLING_INSTR), Non-hazardous waste description (NON_HAZ_WASTE_DESCRIPTION), DOT printed information (DOT_PRINTED_INFORMATION), Waste line handling instructions (WASTE_LINE_HANDLING_INSTR), Waste residue comments (WASTE_RESIDUE_COMMENTS).

Date of Government Version: 01/03/2022	Source: Environmental Protection Agency
Date Data Arrived at EDR: 03/31/2022	Telephone: 202-272-0167
Date Made Active in Reports: 11/08/2022	Last EDR Contact: 03/30/2023
Number of Days to Update: 222	Next Scheduled EDR Contact: 07/17/2023
	Data Release Frequency: Varies

PFAS ATSDR: PFAS Contamination Site Location Listing

PFAS contamination site locations from the Department of Health & Human Services, Center for Disease Control & Prevention. ATSDR is involved at a number of PFAS-related sites, either directly or through assisting state and federal partners. As of now, most sites are related to drinking water contamination connected with PFAS production facilities or fire training areas where aqueous film-forming firefighting foam (AFFF) was regularly used.

Date of Government Version: 06/24/2020	Source: Department of Health & Human Services
Date Data Arrived at EDR: 03/17/2021	Telephone: 202-741-5770
Date Made Active in Reports: 11/08/2022	Last EDR Contact: 04/20/2023
Number of Days to Update: 601	Next Scheduled EDR Contact: 08/07/2023
	Data Release Frequency: Varies

PFAS WQP: Ambient Environmental Sampling for PFAS

The Water Quality Portal (WQP) is a part of a modernized repository storing ambient sampling data for all environmental media and tissue samples. A wide range of federal, state, tribal and local governments, academic and non-governmental organizations and individuals submit project details and sampling results to this public repository. The information is commonly used for research and assessments of environmental quality.

Date of Government Version: 01/03/2022	Source: Environmental Protection Agency
Date Data Arrived at EDR: 03/31/2022	Telephone: 202-272-0167
Date Made Active in Reports: 11/08/2022	Last EDR Contact: 03/30/2023
Number of Days to Update: 222	Next Scheduled EDR Contact: 07/17/2023
	Data Release Frequency: Varies

PFAS NPDES: Clean Water Act Discharge Monitoring Information

Any discharger of pollutants to waters of the United States from a point source must have a National Pollutant Discharge Elimination System (NPDES) permit. The process for obtaining limits involves the regulated entity (permittee) disclosing releases in a NPDES permit application and the permitting authority (typically the state but sometimes EPA) deciding whether to require monitoring or monitoring with limits.

Date of Government Version: 03/30/2023	Source: Environmental Protection Agency
Date Data Arrived at EDR: 03/30/2023	Telephone: 202-272-0167
Date Made Active in Reports: 04/07/2023	Last EDR Contact: 03/30/2023
Number of Days to Update: 8	Next Scheduled EDR Contact: 07/17/2023
	Data Release Frequency: Varies

PFAS ECHO: Facilities in Industries that May Be Handling PFAS Listing

Regulators and the public have expressed interest in knowing which regulated entities may be using PFAS. EPA has developed a dataset from various sources that show which industries may be handling PFAS. Approximately 120,000 facilities subject to federal environmental programs have operated or currently operate in industry sectors with processes that may involve handling and/or release of PFAS.

Date of Government Version: 03/30/2023	Source: Environmental Protection Agency
Date Data Arrived at EDR: 03/30/2023	Telephone: 202-272-0167
Date Made Active in Reports: 04/03/2023	Last EDR Contact: 03/30/2023
Number of Days to Update: 4	Next Scheduled EDR Contact: 07/17/2023
	Data Release Frequency: Varies

GOVERNMENT RECORDS SEARCHED / DATA CURRENCY TRACKING

PFAS ECHO FIRE TRAINING: Facilities in Industries that May Be Handling PFAS Listing

A list of fire training sites was added to the Industry Sectors dataset using a keyword search on the permitted facility's name to identify sites where fire-fighting foam may have been used in training exercises. Additionally, you may view an example spreadsheet of the subset of fire training facility data, as well as the keywords used in selecting or deselecting a facility for the subset. as well as the keywords used in selecting or deselecting a facility for the subset. These keywords were tested to maximize accuracy in selecting facilities that may use fire-fighting foam in training exercises, however, due to the lack of a required reporting field in the data systems for designating fire training sites, this methodology may not identify all fire training sites or may potentially misidentify them.

Date of Government Version: 03/30/2023	Source: Environmental Protection Agency
Date Data Arrived at EDR: 03/30/2023	Telephone: 202-272-0167
Date Made Active in Reports: 04/03/2023	Last EDR Contact: 03/30/2023
Number of Days to Update: 4	Next Scheduled EDR Contact: 07/17/2023
	Data Release Frequency: Varies

PFAS PART 139 AIRPORT: All Certified Part 139 Airports PFAS Information Listing

Since July 1, 2006, all certified part 139 airports are required to have fire-fighting foam onsite that meet military specifications (MIL-F-24385) (14 CFR 139.317). To date, these military specification fire-fighting foams are fluorinated and have been historically used for training and extinguishing. The 2018 FAA Reauthorization Act has a provision stating that no later than October 2021, FAA shall not require the use of fluorinated AFFF. This provision does not prohibit the use of fluorinated AFFF at Part 139 civilian airports; it only prohibits FAA from mandating its use. The Federal Aviation Administration's document AC 150/5210-6D - Aircraft Fire Extinguishing Agents provides guidance on Aircraft Fire Extinguishing Agents, which includes Aqueous Film Forming Foam (AFFF).

Date of Government Version: 03/30/2023	Source: Environmental Protection Agency
Date Data Arrived at EDR: 03/30/2023	Telephone: 202-272-0167
Date Made Active in Reports: 04/03/2023	Last EDR Contact: 03/30/2023
Number of Days to Update: 4	Next Scheduled EDR Contact: 07/17/2023
	Data Release Frequency: Varies

AQUEOUS FOAM NRC: Aqueous Foam Related Incidents Listing

The National Response Center (NRC) serves as an emergency call center that fields initial reports for pollution and railroad incidents and forwards that information to appropriate federal/state agencies for response. The spreadsheets posted to the NRC website contain initial incident data that has not been validated or investigated by a federal/state response agency. Response center calls from 1990 to the most recent complete calendar year where there was indication of Aqueous Film Forming Foam (AFFF) usage are included in this dataset. NRC calls may reference AFFF usage in the ?Material Involved? or ?Incident Description? fields.

Date of Government Version: 01/02/2023	Source: Environmental Protection Agency
Date Data Arrived at EDR: 01/05/2023	Telephone: 202-272-0167
Date Made Active in Reports: 04/03/2023	Last EDR Contact: 04/27/2023
Number of Days to Update: 88	Next Scheduled EDR Contact: 07/17/2023
	Data Release Frequency: Varies

PFAS: PFAS Contaminated Sites Listing

PFAS have been widely used in numerous industrial and residential applications since the 1950s. Their stability and unique chemical properties produce waterproof, stain resistant, and nonstick qualities in products. They are found in some firefighting foams and a wide range of consumer products such as carpet treatments, non-stick cookware, water-resistant fabrics, food packaging materials, and personal care products.

Date of Government Version: 03/28/2023	Source: Department of Environment, Great Lakes & Energy
Date Data Arrived at EDR: 04/12/2023	Telephone: 517-284-9278
Date Made Active in Reports: 04/27/2023	Last EDR Contact: 04/12/2023
Number of Days to Update: 15	Next Scheduled EDR Contact: 05/22/2023
	Data Release Frequency: Varies

AIRS: Permit and Emissions Inventory Data Permit and emissions inventory data.

GOVERNMENT RECORDS SEARCHED / DATA CURRENCY TRACKING

Date of Government Version: 12/07/2022
Date Data Arrived at EDR: 12/12/2022
Date Made Active in Reports: 03/03/2023
Number of Days to Update: 81

Source: Department of Environment, Great Lakes, and Energy
Telephone: 517-373-7074
Last EDR Contact: 03/09/2023
Next Scheduled EDR Contact: 06/26/2023
Data Release Frequency: Annually

ASBESTOS: Asbestos Notification Listing Asbestos

Date of Government Version: 01/31/2023
Date Data Arrived at EDR: 02/09/2023
Date Made Active in Reports: 03/02/2023
Number of Days to Update: 21

Source: Department of Licensing & Regulatory Affairs
Telephone: 517-284-7699
Last EDR Contact: 04/03/2023
Next Scheduled EDR Contact: 07/17/2023
Data Release Frequency: Quarterly

BEA: Baseline Environmental Assessment Database

A BEA is a document that new or prospective property owners/operations disclose to the DEQ identifying the property as a facility pursuant to Part 201 and Part 213. The Inventory of BEA Facilities overlaps in part with the Part 201 Projects facilities and Part 213 facilities. There may be more than one BEA for each facility.

Date of Government Version: 04/13/2023
Date Data Arrived at EDR: 04/13/2023
Date Made Active in Reports: 04/26/2023
Number of Days to Update: 13

Source: Department of Environment, Great Lakes, and Energy
Telephone: 517-373-9541
Last EDR Contact: 04/10/2023
Next Scheduled EDR Contact: 05/22/2023
Data Release Frequency: No Update Planned

COAL ASH: Coal Ash Disposal Sites

Coal fired power plants in Southeast Michigan that have coal ash handling on site.

Date of Government Version: 04/01/2021
Date Data Arrived at EDR: 04/06/2021
Date Made Active in Reports: 06/24/2021
Number of Days to Update: 79

Source: Department of Environment, Great Lakes, and Energy
Telephone: 586-753-3754
Last EDR Contact: 03/23/2023
Next Scheduled EDR Contact: 07/10/2023
Data Release Frequency: Varies

DRYCLEANERS: Drycleaning Establishments

A listing of drycleaning facilities in Michigan.

Date of Government Version: 07/11/2022
Date Data Arrived at EDR: 07/14/2022
Date Made Active in Reports: 09/22/2022
Number of Days to Update: 70

Source: Department of Environment, Great Lakes, and Energy
Telephone: 517-335-4586
Last EDR Contact: 04/14/2023
Next Scheduled EDR Contact: 07/24/2023
Data Release Frequency: Quarterly

Financial Assurance 1: Financial Assurance Information Listing

Financial assurance information.

Date of Government Version: 12/20/2022
Date Data Arrived at EDR: 01/04/2023
Date Made Active in Reports: 03/21/2023
Number of Days to Update: 76

Source: Department of Environment, Great Lakes, and Energy
Telephone: 517-335-6610
Last EDR Contact: 03/23/2023
Next Scheduled EDR Contact: 07/10/2023
Data Release Frequency: Semi-Annually

Financial Assurance 2: Financial Assurance Information Listing

A listing of financial assurance information for solid waste facilities. Financial assurance is intended to ensure that resources are available to pay for the cost of closure, post-closure care, and corrective measures if the owner or operator of a regulated facility is unable or unwilling to pay.

Date of Government Version: 12/06/2022
Date Data Arrived at EDR: 12/09/2022
Date Made Active in Reports: 03/02/2023
Number of Days to Update: 83

Source: Department of Environment, Great Lakes, and Energy
Telephone: 517-335-4034
Last EDR Contact: 03/17/2023
Next Scheduled EDR Contact: 07/03/2023
Data Release Frequency: Varies

GOVERNMENT RECORDS SEARCHED / DATA CURRENCY TRACKING

FINANCIAL ASSURANCE 3: Financial Assurance Information Listing

Financial assurance information for underground storage tank facilities.

Date of Government Version: 01/09/2023
Date Data Arrived at EDR: 01/31/2023
Date Made Active in Reports: 04/13/2023
Number of Days to Update: 72

Source: Department of Licensing & Regulatory Affairs
Telephone: 517-335-7279
Last EDR Contact: 04/12/2023
Next Scheduled EDR Contact: 07/10/2023
Data Release Frequency: Varies

LEAD CERT: Lead Safe Housing Registry

A listing of Michigan properties included in the Lead Safe Housing Registry.

Date of Government Version: 03/25/2020
Date Data Arrived at EDR: 03/25/2020
Date Made Active in Reports: 06/15/2020
Number of Days to Update: 82

Source: Department of Community Health
Telephone: 517-335-9699
Last EDR Contact: 02/23/2023
Next Scheduled EDR Contact: 06/12/2023
Data Release Frequency: Quarterly

NPDES: List of Active NPDES Permits

General information regarding NPDES (National Pollutant Discharge Elimination System) permits and NPDES Storm Water permits.

Date of Government Version: 07/05/2022
Date Data Arrived at EDR: 09/27/2022
Date Made Active in Reports: 12/13/2022
Number of Days to Update: 77

Source: Department of Environment, Great Lakes, and Energy
Telephone: 517-241-1300
Last EDR Contact: 03/30/2023
Next Scheduled EDR Contact: 07/10/2023
Data Release Frequency: Varies

UIC: Underground Injection Wells Database

A listing of underground injection well locations. The UIC Program is responsible for regulating the construction, operation, permitting, and closure of injection wells that place fluids underground for storage or disposal.

Date of Government Version: 01/20/2023
Date Data Arrived at EDR: 01/25/2023
Date Made Active in Reports: 04/13/2023
Number of Days to Update: 78

Source: Department of Environment, Great Lakes, and Energy
Telephone: 517-241-1515
Last EDR Contact: 04/13/2023
Next Scheduled EDR Contact: 07/31/2023
Data Release Frequency: Quarterly

WDS: Waste Data System

The Waste Data System (WDS) tracks activities at facilities regulated by the Solid Waste, Scrap Tire, Hazardous Waste, and Liquid Industrial Waste programs.

Date of Government Version: 08/11/2022
Date Data Arrived at EDR: 08/11/2022
Date Made Active in Reports: 10/31/2022
Number of Days to Update: 81

Source: Department of Environment, Great Lakes, and Energy
Telephone: 517-284-6562
Last EDR Contact: 02/10/2023
Next Scheduled EDR Contact: 05/29/2023
Data Release Frequency: Varies

PFAS TRIS: List of PFAS Added to the TRI

Section 7321 of the National Defense Authorization Act for Fiscal Year 2020 (NDAA) immediately added certain per- and polyfluoroalkyl substances (PFAS) to the list of chemicals covered by the Toxics Release Inventory (TRI) under Section 313 of the Emergency Planning and Community Right-to-Know Act (EPCRA) and provided a framework for additional PFAS to be added to TRI on an annual basis.

Date of Government Version: 03/07/2023
Date Data Arrived at EDR: 03/07/2023
Date Made Active in Reports: 03/24/2023
Number of Days to Update: 17

Source: Environmental Protection Agency
Telephone: 202-566-0250
Last EDR Contact: 03/30/2023
Next Scheduled EDR Contact: 07/17/2023
Data Release Frequency: Varies

GOVERNMENT RECORDS SEARCHED / DATA CURRENCY TRACKING

MINES MRDS: Mineral Resources Data System Mineral Resources Data System

Date of Government Version: 08/23/2022	Source: USGS
Date Data Arrived at EDR: 11/22/2022	Telephone: 703-648-6533
Date Made Active in Reports: 02/28/2023	Last EDR Contact: 02/24/2023
Number of Days to Update: 98	Next Scheduled EDR Contact: 06/05/2023
	Data Release Frequency: Varies

PCS: Permit Compliance System

PCS is a computerized management information system that contains data on National Pollutant Discharge Elimination System (NPDES) permit holding facilities. PCS tracks the permit, compliance, and enforcement status of NPDES facilities.

Date of Government Version: 07/14/2011	Source: EPA, Office of Water
Date Data Arrived at EDR: 08/05/2011	Telephone: 202-564-2496
Date Made Active in Reports: 09/29/2011	Last EDR Contact: 03/30/2023
Number of Days to Update: 55	Next Scheduled EDR Contact: 07/17/2023
	Data Release Frequency: No Update Planned

PCS ENF: Enforcement data

No description is available for this data

Date of Government Version: 12/31/2014	Source: EPA
Date Data Arrived at EDR: 02/05/2015	Telephone: 202-564-2497
Date Made Active in Reports: 03/06/2015	Last EDR Contact: 03/30/2023
Number of Days to Update: 29	Next Scheduled EDR Contact: 07/17/2023
	Data Release Frequency: Varies

EDR HIGH RISK HISTORICAL RECORDS

EDR Exclusive Records

EDR MGP: EDR Proprietary Manufactured Gas Plants

The EDR Proprietary Manufactured Gas Plant Database includes records of coal gas plants (manufactured gas plants) compiled by EDR's researchers. Manufactured gas sites were used in the United States from the 1800's to 1950's to produce a gas that could be distributed and used as fuel. These plants used whale oil, rosin, coal, or a mixture of coal, oil, and water that also produced a significant amount of waste. Many of the byproducts of the gas production, such as coal tar (oily waste containing volatile and non-volatile chemicals), sludges, oils and other compounds are potentially hazardous to human health and the environment. The byproduct from this process was frequently disposed of directly at the plant site and can remain or spread slowly, serving as a continuous source of soil and groundwater contamination.

Date of Government Version: N/A	Source: EDR, Inc.
Date Data Arrived at EDR: N/A	Telephone: N/A
Date Made Active in Reports: N/A	Last EDR Contact: N/A
Number of Days to Update: N/A	Next Scheduled EDR Contact: N/A
	Data Release Frequency: No Update Planned

EDR Hist Auto: EDR Exclusive Historical Auto Stations

EDR has searched selected national collections of business directories and has collected listings of potential gas station/filling station/service station sites that were available to EDR researchers. EDR's review was limited to those categories of sources that might, in EDR's opinion, include gas station/filling station/service station establishments. The categories reviewed included, but were not limited to gas, gas station, gasoline station, filling station, auto, automobile repair, auto service station, service station, etc. This database falls within a category of information EDR classifies as "High Risk Historical Records", or HRHR. EDR's HRHR effort presents unique and sometimes proprietary data about past sites and operations that typically create environmental concerns, but may not show up in current government records searches.

Date of Government Version: N/A	Source: EDR, Inc.
Date Data Arrived at EDR: N/A	Telephone: N/A
Date Made Active in Reports: N/A	Last EDR Contact: N/A
Number of Days to Update: N/A	Next Scheduled EDR Contact: N/A
	Data Release Frequency: Varies

GOVERNMENT RECORDS SEARCHED / DATA CURRENCY TRACKING

EDR Hist Cleaner: EDR Exclusive Historical Cleaners

EDR has searched selected national collections of business directories and has collected listings of potential dry cleaner sites that were available to EDR researchers. EDR's review was limited to those categories of sources that might, in EDR's opinion, include dry cleaning establishments. The categories reviewed included, but were not limited to dry cleaners, cleaners, laundry, laundromat, cleaning/laundry, wash & dry etc. This database falls within a category of information EDR classifies as "High Risk Historical Records", or HRHR. EDR's HRHR effort presents unique and sometimes proprietary data about past sites and operations that typically create environmental concerns, but may not show up in current government records searches.

Date of Government Version: N/A	Source: EDR, Inc.
Date Data Arrived at EDR: N/A	Telephone: N/A
Date Made Active in Reports: N/A	Last EDR Contact: N/A
Number of Days to Update: N/A	Next Scheduled EDR Contact: N/A
	Data Release Frequency: Varies

EDR RECOVERED GOVERNMENT ARCHIVES

Exclusive Recovered Govt. Archives

RGA PART 201: Recovered Government Archive State Hazardous Waste Facilities List

The EDR Recovered Government Archive State Hazardous Waste database provides a list of SHWS incidents derived from historical databases and includes many records that no longer appear in current government lists. Compiled from Records formerly available from the Department of Environmental Quality in Michigan.

Date of Government Version: N/A	Source: Department of Environment, Great Lakes, and Energy
Date Data Arrived at EDR: 07/01/2013	Telephone: N/A
Date Made Active in Reports: 12/24/2013	Last EDR Contact: 06/01/2012
Number of Days to Update: 176	Next Scheduled EDR Contact: N/A
	Data Release Frequency: Varies

RGA LF: Recovered Government Archive Solid Waste Facilities List

The EDR Recovered Government Archive Landfill database provides a list of landfills derived from historical databases and includes many records that no longer appear in current government lists. Compiled from Records formerly available from the Department of Environmental Quality in Michigan.

Date of Government Version: N/A	Source: Department of Environment, Great Lakes, and Energy
Date Data Arrived at EDR: 07/01/2013	Telephone: N/A
Date Made Active in Reports: 01/13/2014	Last EDR Contact: 06/01/2012
Number of Days to Update: 196	Next Scheduled EDR Contact: N/A
	Data Release Frequency: Varies

RGA LUST: Recovered Government Archive Leaking Underground Storage Tank

The EDR Recovered Government Archive Leaking Underground Storage Tank database provides a list of LUST incidents derived from historical databases and includes many records that no longer appear in current government lists. Compiled from Records formerly available from the Department of Environmental Quality in Michigan.

Date of Government Version: N/A	Source: Department of Environment, Great Lakes, and Energy
Date Data Arrived at EDR: 07/01/2013	Telephone: N/A
Date Made Active in Reports: 12/24/2013	Last EDR Contact: 06/01/2012
Number of Days to Update: 176	Next Scheduled EDR Contact: N/A
	Data Release Frequency: Varies

OTHER DATABASE(S)

Depending on the geographic area covered by this report, the data provided in these specialty databases may or may not be complete. For example, the existence of wetlands information data in a specific report does not mean that all wetlands in the area covered by the report are included. Moreover, the absence of any reported wetlands information does not necessarily mean that wetlands do not exist in the area covered by the report.

GOVERNMENT RECORDS SEARCHED / DATA CURRENCY TRACKING

CT MANIFEST: Hazardous Waste Manifest Data

Facility and manifest data. Manifest is a document that lists and tracks hazardous waste from the generator through transporters to a tsd facility.

Date of Government Version: 11/16/2022
Date Data Arrived at EDR: 11/16/2022
Date Made Active in Reports: 02/06/2023
Number of Days to Update: 82

Source: Department of Energy & Environmental Protection
Telephone: 860-424-3375
Last EDR Contact: 02/10/2023
Next Scheduled EDR Contact: 05/22/2023
Data Release Frequency: No Update Planned

NJ MANIFEST: Manifest Information

Hazardous waste manifest information.

Date of Government Version: 12/31/2018
Date Data Arrived at EDR: 04/10/2019
Date Made Active in Reports: 05/16/2019
Number of Days to Update: 36

Source: Department of Environmental Protection
Telephone: N/A
Last EDR Contact: 03/30/2023
Next Scheduled EDR Contact: 07/17/2023
Data Release Frequency: Annually

NY MANIFEST: Facility and Manifest Data

Manifest is a document that lists and tracks hazardous waste from the generator through transporters to a TSD facility.

Date of Government Version: 01/01/2019
Date Data Arrived at EDR: 10/29/2021
Date Made Active in Reports: 01/19/2022
Number of Days to Update: 82

Source: Department of Environmental Conservation
Telephone: 518-402-8651
Last EDR Contact: 04/27/2023
Next Scheduled EDR Contact: 08/07/2023
Data Release Frequency: Quarterly

PA MANIFEST: Manifest Information

Hazardous waste manifest information.

Date of Government Version: 06/30/2018
Date Data Arrived at EDR: 07/19/2019
Date Made Active in Reports: 09/10/2019
Number of Days to Update: 53

Source: Department of Environmental Protection
Telephone: 717-783-8990
Last EDR Contact: 04/06/2023
Next Scheduled EDR Contact: 07/24/2023
Data Release Frequency: Annually

RI MANIFEST: Manifest information

Hazardous waste manifest information

Date of Government Version: 12/31/2020
Date Data Arrived at EDR: 11/30/2021
Date Made Active in Reports: 02/18/2022
Number of Days to Update: 80

Source: Department of Environmental Management
Telephone: 401-222-2797
Last EDR Contact: 02/13/2022
Next Scheduled EDR Contact: 05/29/2023
Data Release Frequency: Annually

WI MANIFEST: Manifest Information

Hazardous waste manifest information.

Date of Government Version: 05/31/2018
Date Data Arrived at EDR: 06/19/2019
Date Made Active in Reports: 09/03/2019
Number of Days to Update: 76

Source: Department of Natural Resources
Telephone: N/A
Last EDR Contact: 03/06/2023
Next Scheduled EDR Contact: 06/19/2023
Data Release Frequency: Annually

Oil/Gas Pipelines

Source: Endeavor Business Media

Petroleum Bundle (Crude Oil, Refined Products, Petrochemicals, Gas Liquids (LPG/NGL), and Specialty Gases (Miscellaneous)) N = Natural Gas Bundle (Natural Gas, Gas Liquids (LPG/NGL), and Specialty Gases (Miscellaneous)). This map includes information copyrighted by Endeavor Business Media. This information is provided on a best effort basis and Endeavor Business Media does not guarantee its accuracy nor warrant its fitness for any particular purpose. Such information has been reprinted with the permission of Endeavor Business Media.

Electric Power Transmission Line Data

Source: Endeavor Business Media

This map includes information copyrighted by Endeavor Business Media. This information is provided on a best effort basis and Endeavor Business Media does not guarantee its accuracy nor warrant its fitness for any particular purpose. Such information has been reprinted with the permission of Endeavor Business Media.

GOVERNMENT RECORDS SEARCHED / DATA CURRENCY TRACKING

Sensitive Receptors: There are individuals deemed sensitive receptors due to their fragile immune systems and special sensitivity to environmental discharges. These sensitive receptors typically include the elderly, the sick, and children. While the location of all sensitive receptors cannot be determined, EDR indicates those buildings and facilities - schools, daycares, hospitals, medical centers, and nursing homes - where individuals who are sensitive receptors are likely to be located.

AHA Hospitals:

Source: American Hospital Association, Inc.

Telephone: 312-280-5991

The database includes a listing of hospitals based on the American Hospital Association's annual survey of hospitals.

Medical Centers: Provider of Services Listing

Source: Centers for Medicare & Medicaid Services

Telephone: 410-786-3000

A listing of hospitals with Medicare provider number, produced by Centers of Medicare & Medicaid Services, a federal agency within the U.S. Department of Health and Human Services.

Nursing Homes

Source: National Institutes of Health

Telephone: 301-594-6248

Information on Medicare and Medicaid certified nursing homes in the United States.

Public Schools

Source: National Center for Education Statistics

Telephone: 202-502-7300

The National Center for Education Statistics' primary database on elementary and secondary public education in the United States. It is a comprehensive, annual, national statistical database of all public elementary and secondary schools and school districts, which contains data that are comparable across all states.

Private Schools

Source: National Center for Education Statistics

Telephone: 202-502-7300

The National Center for Education Statistics' primary database on private school locations in the United States.

Daycare Centers: Day Care Centers, Group & Family Homes

Source: Bureau of REgulatory Services

Telephone: 517-373-8300

Flood Zone Data: This data was obtained from the Federal Emergency Management Agency (FEMA). It depicts 100-year and 500-year flood zones as defined by FEMA. It includes the National Flood Hazard Layer (NFHL) which incorporates Flood Insurance Rate Map (FIRM) data and Q3 data from FEMA in areas not covered by NFHL.

Source: FEMA

Telephone: 877-336-2627

Date of Government Version: 2003, 2015

NWI: National Wetlands Inventory. This data, available in select counties across the country, was obtained by EDR in 2002, 2005, 2010 and 2015 from the U.S. Fish and Wildlife Service.

State Wetlands Data: Wetlands Inventory

Source: Department of Natural Resources

Telephone: 517-241-2254

Current USGS 7.5 Minute Topographic Map

Source: U.S. Geological Survey

GOVERNMENT RECORDS SEARCHED / DATA CURRENCY TRACKING

STREET AND ADDRESS INFORMATION

© 2015 TomTom North America, Inc. All rights reserved. This material is proprietary and the subject of copyright protection and other intellectual property rights owned by or licensed to Tele Atlas North America, Inc. The use of this material is subject to the terms of a license agreement. You will be held liable for any unauthorized copying or disclosure of this material.

GEOCHECK[®] - PHYSICAL SETTING SOURCE ADDENDUM

TARGET PROPERTY ADDRESS

BWAT
DOVE STREET
PORT HURON, MI 48060

TARGET PROPERTY COORDINATES

Latitude (North):	42.954595 - 42° 57' 16.54"
Longitude (West):	82.461154 - 82° 27' 40.15"
Universal Tranverse Mercator:	Zone 17
UTM X (Meters):	380811.8
UTM Y (Meters):	4756593.5
Elevation:	610 ft. above sea level

USGS TOPOGRAPHIC MAP

Target Property Map:	14450102 PORT HURON, MI
Version Date:	2019

EDR's GeoCheck Physical Setting Source Addendum is provided to assist the environmental professional in forming an opinion about the impact of potential contaminant migration.

Assessment of the impact of contaminant migration generally has two principle investigative components:

1. Groundwater flow direction, and
2. Groundwater flow velocity.

Groundwater flow direction may be impacted by surface topography, hydrology, hydrogeology, characteristics of the soil, and nearby wells. Groundwater flow velocity is generally impacted by the nature of the geologic strata.

GEOCHECK® - PHYSICAL SETTING SOURCE SUMMARY

GROUNDWATER FLOW DIRECTION INFORMATION

Groundwater flow direction for a particular site is best determined by a qualified environmental professional using site-specific well data. If such data is not reasonably ascertainable, it may be necessary to rely on other sources of information, such as surface topographic information, hydrologic information, hydrogeologic data collected on nearby properties, and regional groundwater flow information (from deep aquifers).

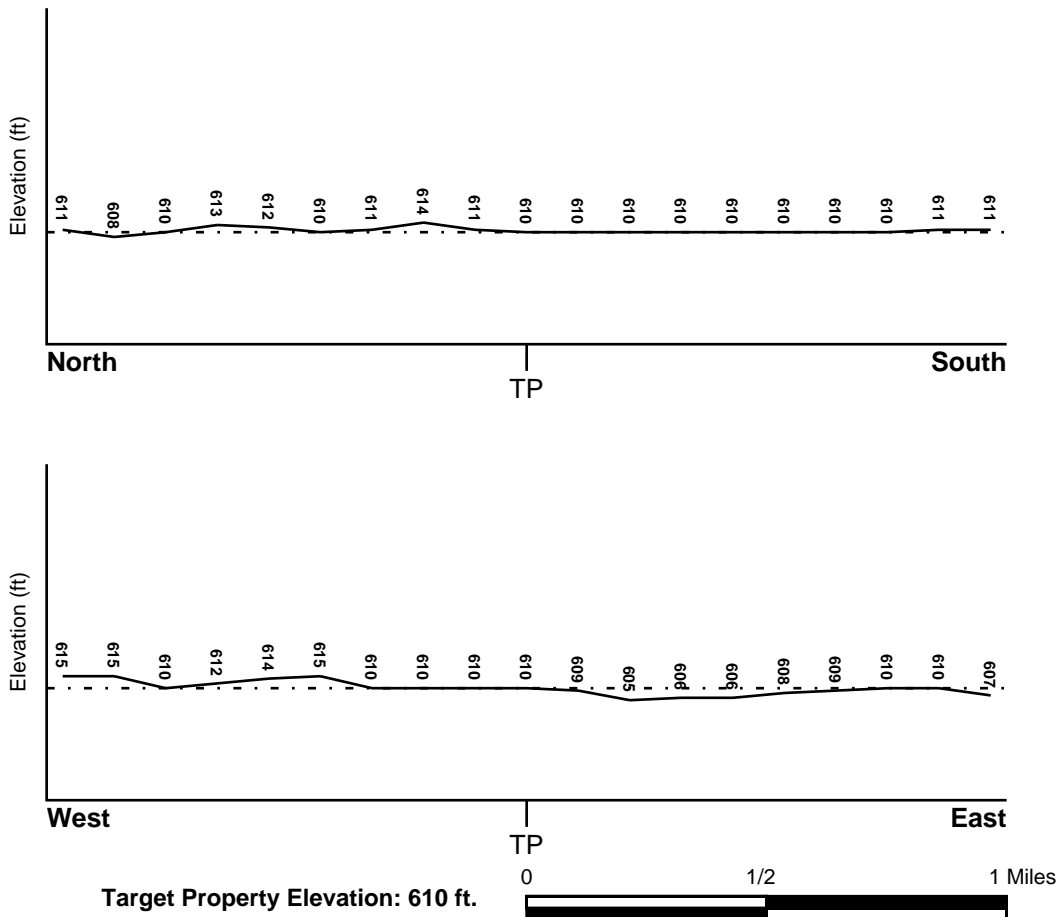
TOPOGRAPHIC INFORMATION

Surface topography may be indicative of the direction of surficial groundwater flow. This information can be used to assist the environmental professional in forming an opinion about the impact of nearby contaminated properties or, should contamination exist on the target property, what downgradient sites might be impacted.

TARGET PROPERTY TOPOGRAPHY

General Topographic Gradient: General ESE

SURROUNDING TOPOGRAPHY: ELEVATION PROFILES



Source: Topography has been determined from the USGS 7.5' Digital Elevation Model and should be evaluated on a relative (not an absolute) basis. Relative elevation information between sites of close proximity should be field verified.

GEOCHECK® - PHYSICAL SETTING SOURCE SUMMARY

HYDROLOGIC INFORMATION

Surface water can act as a hydrologic barrier to groundwater flow. Such hydrologic information can be used to assist the environmental professional in forming an opinion about the impact of nearby contaminated properties or, should contamination exist on the target property, what downgradient sites might be impacted.

Refer to the Physical Setting Source Map following this summary for hydrologic information (major waterways and bodies of water).

FEMA FLOOD ZONE

<u>Flood Plain Panel at Target Property</u>	<u>FEMA Source Type</u>
26147C0355D	FEMA FIRM Flood data
<u>Additional Panels in search area:</u>	<u>FEMA Source Type</u>
26147C0352D	FEMA FIRM Flood data

NATIONAL WETLAND INVENTORY

<u>NWI Quad at Target Property</u>	<u>NWI Electronic Data Coverage</u>
PORT HURON	YES - refer to the Overview Map and Detail Map

HYDROGEOLOGIC INFORMATION

Hydrogeologic information obtained by installation of wells on a specific site can often be an indicator of groundwater flow direction in the immediate area. Such hydrogeologic information can be used to assist the environmental professional in forming an opinion about the impact of nearby contaminated properties or, should contamination exist on the target property, what downgradient sites might be impacted.

Site-Specific Hydrogeological Data*:

Search Radius:	1.25 miles
Status:	Not found

AQUIFLOW®

Search Radius: 1.000 Mile.

EDR has developed the AQUIFLOW Information System to provide data on the general direction of groundwater flow at specific points. EDR has reviewed reports submitted by environmental professionals to regulatory authorities at select sites and has extracted the date of the report, groundwater flow direction as determined hydrogeologically, and the depth to water table.

<u>MAP ID</u>	<u>LOCATION FROM TP</u>	<u>GENERAL DIRECTION GROUNDWATER FLOW</u>
Not Reported		

GEOCHECK® - PHYSICAL SETTING SOURCE SUMMARY

GROUNDWATER FLOW VELOCITY INFORMATION

Groundwater flow velocity information for a particular site is best determined by a qualified environmental professional using site specific geologic and soil strata data. If such data are not reasonably ascertainable, it may be necessary to rely on other sources of information, including geologic age identification, rock stratigraphic unit and soil characteristics data collected on nearby properties and regional soil information. In general, contaminant plumes move more quickly through sandy-gravelly types of soils than silty-clayey types of soils.

GEOLOGIC INFORMATION IN GENERAL AREA OF TARGET PROPERTY

Geologic information can be used by the environmental professional in forming an opinion about the relative speed at which contaminant migration may be occurring.

ROCK STRATIGRAPHIC UNIT

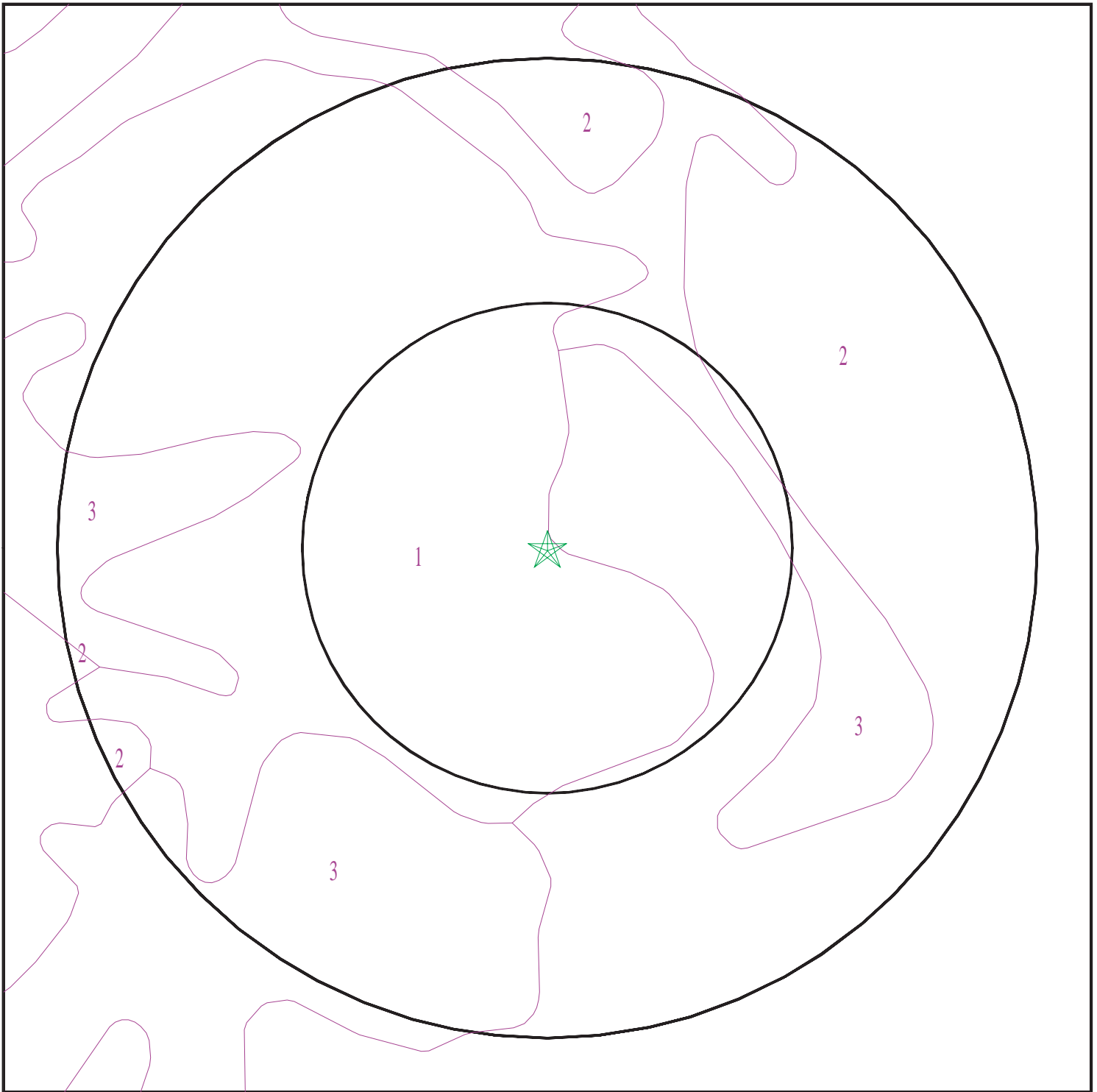
Era:	Paleozoic
System:	Devonian
Series:	Upper Devonian
Code:	D3 (<i>decoded above as Era, System & Series</i>)

GEOLOGIC AGE IDENTIFICATION

Category: Stratified Sequence

Geologic Age and Rock Stratigraphic Unit Source: P.G. Schruben, R.E. Arndt and W.J. Bawiec, Geology of the Conterminous U.S. at 1:2,500,000 Scale - a digital representation of the 1974 P.B. King and H.M. Beikman Map, USGS Digital Data Series DDS - 11 (1994).

SSURGO SOIL MAP - 7313165.2s



- ★ Target Property
- ∩ SSURGO Soil
- ∩ Water



SITE NAME: BWAT
ADDRESS: Dove Street
Port Huron MI 48060
LAT/LONG: 42.954595 / 82.461154

CLIENT: Bergmann Associates
CONTACT: Laura Gregor
INQUIRY #: 7313165.2s
DATE: April 28, 2023 5:12 pm

GEOCHECK® - PHYSICAL SETTING SOURCE SUMMARY

DOMINANT SOIL COMPOSITION IN GENERAL AREA OF TARGET PROPERTY

The U.S. Department of Agriculture's (USDA) Soil Conservation Service (SCS) leads the National Cooperative Soil Survey (NCSS) and is responsible for collecting, storing, maintaining and distributing soil survey information for privately owned lands in the United States. A soil map in a soil survey is a representation of soil patterns in a landscape. The following information is based on Soil Conservation Service SSURGO data.

Soil Map ID: 1

Soil Component Name: Allendale

Soil Surface Texture: loamy fine sand

Hydrologic Group: Class B - Moderate infiltration rates. Deep and moderately deep, moderately well and well drained soils with moderately coarse textures.

Soil Drainage Class: Somewhat poorly drained

Hydric Status: Partially hydric

Corrosion Potential - Uncoated Steel: High

Depth to Bedrock Min: > 0 inches

Depth to Watertable Min: > 0 inches

Soil Layer Information							
Layer	Boundary		Soil Texture Class	Classification		Saturated hydraulic conductivity micro m/sec	Soil Reaction (pH)
	Upper	Lower		AASHTO Group	Unified Soil		
1	0 inches	7 inches	loamy fine sand	Granular materials (35 pct. or less passing No. 200), Silty, or Clayey Gravel and Sand.	FINE-GRAINED SOILS, Silts and Clays (liquid limit 50% or more), Fat Clay.	Max: 0.42 Min: 0.01	Max: 8.4 Min: 5.6
2	7 inches	33 inches	fine sand	Granular materials (35 pct. or less passing No. 200), Silty, or Clayey Gravel and Sand.	FINE-GRAINED SOILS, Silts and Clays (liquid limit 50% or more), Fat Clay.	Max: 0.42 Min: 0.01	Max: 8.4 Min: 5.6
3	33 inches	61 inches	clay	Granular materials (35 pct. or less passing No. 200), Silty, or Clayey Gravel and Sand.	FINE-GRAINED SOILS, Silts and Clays (liquid limit 50% or more), Fat Clay.	Max: 0.42 Min: 0.01	Max: 8.4 Min: 5.6

GEOCHECK® - PHYSICAL SETTING SOURCE SUMMARY

Soil Map ID: 2

Soil Component Name: Wainola

Soil Surface Texture: fine sand

Hydrologic Group: Class B - Moderate infiltration rates. Deep and moderately deep, moderately well and well drained soils with moderately coarse textures.

Soil Drainage Class: Somewhat poorly drained

Hydric Status: Partially hydric

Corrosion Potential - Uncoated Steel: Low

Depth to Bedrock Min: > 0 inches

Depth to Watertable Min: > 0 inches

Soil Layer Information							
Layer	Boundary		Soil Texture Class	Classification		Saturated hydraulic conductivity micro m/sec	Soil Reaction (pH)
	Upper	Lower		AASHTO Group	Unified Soil		
1	0 inches	9 inches	fine sand	Granular materials (35 pct. or less passing No. 200), Silty, or Clayey Gravel and Sand.	COARSE-GRAINED SOILS, Sands, Sands with fines, Silty Sand.	Max: 141 Min: 42	Max: 8.4 Min: 6.6
2	9 inches	37 inches	fine sand	Granular materials (35 pct. or less passing No. 200), Silty, or Clayey Gravel and Sand.	COARSE-GRAINED SOILS, Sands, Sands with fines, Silty Sand.	Max: 141 Min: 42	Max: 8.4 Min: 6.6
3	37 inches	61 inches	fine sand	Granular materials (35 pct. or less passing No. 200), Silty, or Clayey Gravel and Sand.	COARSE-GRAINED SOILS, Sands, Sands with fines, Silty Sand.	Max: 141 Min: 42	Max: 8.4 Min: 6.6

GEOCHECK® - PHYSICAL SETTING SOURCE SUMMARY

Soil Map ID: 3

Soil Component Name: Rousseau

Soil Surface Texture: fine sand

Hydrologic Group: Class A - High infiltration rates. Soils are deep, well drained to excessively drained sands and gravels.

Soil Drainage Class: Well drained

Hydric Status: Partially hydric

Corrosion Potential - Uncoated Steel: Low

Depth to Bedrock Min: > 0 inches

Depth to Watertable Min: > 0 inches

Soil Layer Information							
Layer	Boundary		Soil Texture Class	Classification		Saturated hydraulic conductivity micro m/sec	Soil Reaction (pH)
	Upper	Lower		AASHTO Group	Unified Soil		
1	0 inches	5 inches	fine sand	Granular materials (35 pct. or less passing No. 200), Silty, or Clayey Gravel and Sand.	COARSE-GRAINED SOILS, Sands, Sands with fines, Silty Sand.	Max: 141 Min: 42	Max: 7.3 Min: 5.6
2	5 inches	29 inches	fine sand	Granular materials (35 pct. or less passing No. 200), Silty, or Clayey Gravel and Sand.	COARSE-GRAINED SOILS, Sands, Sands with fines, Silty Sand.	Max: 141 Min: 42	Max: 7.3 Min: 5.6
3	29 inches	63 inches	sand	Granular materials (35 pct. or less passing No. 200), Silty, or Clayey Gravel and Sand.	COARSE-GRAINED SOILS, Sands, Sands with fines, Silty Sand.	Max: 141 Min: 42	Max: 7.3 Min: 5.6

LOCAL / REGIONAL WATER AGENCY RECORDS

EDR Local/Regional Water Agency records provide water well information to assist the environmental professional in assessing sources that may impact ground water flow direction, and in forming an opinion about the impact of contaminant migration on nearby drinking water wells.

GEOCHECK® - PHYSICAL SETTING SOURCE SUMMARY

WELL SEARCH DISTANCE INFORMATION

<u>DATABASE</u>	<u>SEARCH DISTANCE (miles)</u>
Federal USGS	1.000
Federal FRDS PWS	Nearest PWS within 1 mile
State Database	1.000

FEDERAL USGS WELL INFORMATION

<u>MAP ID</u>	<u>WELL ID</u>	<u>LOCATION FROM TP</u>
4	USGS40000484223	1/2 - 1 Mile South

FEDERAL FRDS PUBLIC WATER SUPPLY SYSTEM INFORMATION

<u>MAP ID</u>	<u>WELL ID</u>	<u>LOCATION FROM TP</u>
No PWS System Found		

Note: PWS System location is not always the same as well location.

STATE DATABASE WELL INFORMATION

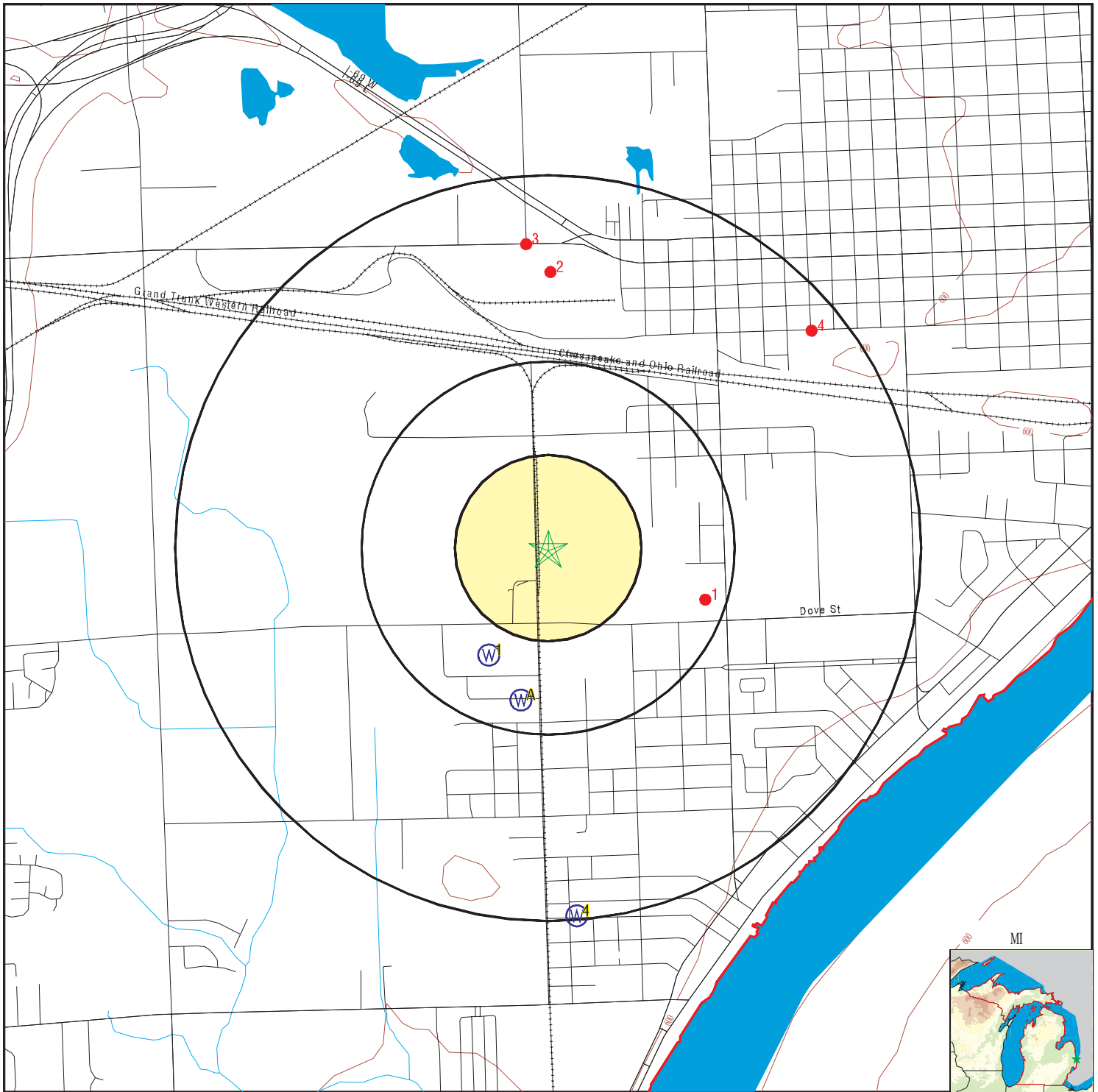
<u>MAP ID</u>	<u>WELL ID</u>	<u>LOCATION FROM TP</u>
1	MI5000000055483	1/4 - 1/2 Mile SSW
A2	MI5000000054731	1/4 - 1/2 Mile South
A3	MI5000000052820	1/4 - 1/2 Mile SSW

OTHER STATE DATABASE INFORMATION

STATE OIL/GAS WELL INFORMATION

<u>MAP ID</u>	<u>WELL ID</u>	<u>LOCATION FROM TP</u>
1	MIOG12000084427	1/4 - 1/2 Mile ESE
2	MIOG12000084827	1/2 - 1 Mile North
3	MIOG12000086258	1/2 - 1 Mile North
4	MIOG12000084340	1/2 - 1 Mile NE

PHYSICAL SETTING SOURCE MAP - 7313165.2s



- County Boundary
- Major Roads
- Contour Lines
- Earthquake epicenter, Richter 5 or greater
- Water Wells
- Public Water Supply Wells
- Cluster of Multiple Icons

- Groundwater Flow Direction
- Indeterminate Groundwater Flow at Location
- Groundwater Flow Varies at Location
- Closest Hydrogeological Data
- Oil, gas or related wells

SITE NAME: BWAT
 ADDRESS: Dove Street
 Port Huron MI 48060
 LAT/LONG: 42.954595 / 82.461154

CLIENT: Bergmann Associates
 CONTACT: Laura Gregor
 INQUIRY #: 7313165.2s
 DATE: April 28, 2023 5:12 pm

GEOCHECK® - PHYSICAL SETTING SOURCE MAP FINDINGS

Map ID
Direction
Distance
Elevation

Database EDR ID Number

1
SSW
1/4 - 1/2 Mile
Higher

MI WELLS MI500000055483

Well ID:	74000006375	Permit #:	KEAN-BLGHGM9
Owner:	JAMIL T CHEHAS	Well Depth (ft):	118
Well Type:	Type I Public	Other Type Info:	Not Reported
Well Status:	Active	Other Status Info:	Not Reported
Water Supply Serial #:	0	Well #:	Not Reported
Driller ID:	74-1528	Drill Method:	ROTARY
Other Method Info:	Not Reported	Construction Date:	20200306
Casing Type:	PVC Plastic	Other Casing Info:	Not Reported
Casing Diameter (in):	5	Casing Depth (ft):	113
Screen Start Depth (ft):	113	Screen End Depth (ft):	118
Static Water Level (ft):	20	Flowing:	N
Test Drawdown Depth:	113	Test Hours:	2
Test Water Flow Rate:	6	Test Method:	AIR
Well Grouted:	Y	Pump Capacity (gpm):	10
Elevation (ft):	0	Specific Capacity:	0
Rock Top (ft):	0		

A2
South
1/4 - 1/2 Mile
Higher

MI WELLS MI500000054731

Well ID:	74000005460	Permit #:	9QHM5R
Owner:	LAVON EDWARDS	Well Depth (ft):	115
Well Type:	Household	Other Type Info:	Not Reported
Well Status:	Active	Other Status Info:	Not Reported
Water Supply Serial #:	0	Well #:	Not Reported
Driller ID:	74-1528	Drill Method:	ROTARY
Other Method Info:	Not Reported	Construction Date:	20141220
Casing Type:	PVC Plastic	Other Casing Info:	Not Reported
Casing Diameter (in):	5	Casing Depth (ft):	110
Screen Start Depth (ft):	110	Screen End Depth (ft):	115
Static Water Level (ft):	20	Flowing:	N
Test Drawdown Depth:	115	Test Hours:	4
Test Water Flow Rate:	3	Test Method:	AIR
Well Grouted:	Y	Pump Capacity (gpm):	7
Elevation (ft):	0	Specific Capacity:	0
Rock Top (ft):	0		

A3
SSW
1/4 - 1/2 Mile
Higher

MI WELLS MI500000052820

Well ID:	74000002972	Permit #:	12367
Owner:	MALISS CALLAHAN	Well Depth (ft):	117
Well Type:	Household	Other Type Info:	Not Reported
Well Status:	Active	Other Status Info:	Not Reported
Water Supply Serial #:	0	Well #:	Not Reported
Driller ID:	74-1528	Drill Method:	ROTARY
Other Method Info:	Not Reported	Construction Date:	20040331

GEOCHECK® - PHYSICAL SETTING SOURCE MAP FINDINGS

Casing Type:	PVC Plastic	Other Casing Info:	Not Reported
Casing Diameter (in):	5	Casing Depth (ft):	112
Screen Start Depth (ft):	112	Screen End Depth (ft):	117
Static Water Level (ft):	17	Flowing:	N
Test Drawdown Depth:	100	Test Hours:	1
Test Water Flow Rate:	20	Test Method:	AIR
Well Grouted:	Y	Pump Capacity (gpm):	10
Elevation (ft):	610	Specific Capacity:	0
Rock Top (ft):	0		

4
South
1/2 - 1 Mile
Higher

FED USGS USGS40000484223

Organization ID:	USGS-MI	Organization Name:	USGS Michigan Water Science Center
Monitor Location:	06N 17E 21CCB01 ST. CLAIR CO (SOUTH PARK, G3)	Description:	Not Reported
Type:	Well	Drainage Area:	Not Reported
HUC:	04090001	Contrib Drainage Area:	Not Reported
Drainage Area Units:	Not Reported	Aquifer:	Not Reported
Contrib Drainage Area Unts:	Not Reported	Aquifer Type:	Not Reported
Formation Type:	Not Reported	Well Depth:	45
Construction Date:	Not Reported	Well Hole Depth:	50
Well Depth Units:	ft		
Well Hole Depth Units:	ft		

GEOCHECK® - PHYSICAL SETTING SOURCE MAP FINDINGS

Map ID
Direction
Distance

Database EDR ID Number

1

ESE

1/4 - 1/2 Mile

OIL_GAS

MIOG12000084427

API Well #:	21147133520000	Permit #:	13352
Completion:	0	Well Type:	Not Reported
Well Status:	Plugging Approved	Bore Type:	Oil and Gas Test
Slant:	V	Total Depth Drilled:	630
True Vertical Depth:	0	Deepest Formation:	DUNDEE
Formation Tops:	G	Field Name:	Not Reported
Production Formation:	Not Reported	Production Unit #:	Not Reported
Lease Name:	Smith, H. A.	Well #:	1
Operator #:	264		
Company Name:	Becker Vernie		
Surface Owner:	Not Reported	State Owned Land:	0
Federally Owned Land:	0	Permit Date:	Not Reported
Plug Date:	Not Reported	H2S Concentration:	0

2

North

1/2 - 1 Mile

OIL_GAS

MIOG12000084827

API Well #:	21147236930000	Permit #:	23693
Completion:	0	Well Type:	Not Reported
Well Status:	Plugging Approved	Bore Type:	Oil and Gas Test
Slant:	V	Total Depth Drilled:	3108
True Vertical Depth:	0	Deepest Formation:	CLINTON
Formation Tops:	D	Field Name:	Not Reported
Production Formation:	Not Reported	Production Unit #:	Not Reported
Lease Name:	Grand Trunk	Well #:	1-16
Operator #:	491		
Company Name:	Consumers Energy Co		
Surface Owner:	Not Reported	State Owned Land:	0
Federally Owned Land:	0	Permit Date:	Not Reported
Plug Date:	Not Reported	H2S Concentration:	0

3

North

1/2 - 1 Mile

OIL_GAS

MIOG12000086258

API Well #:	21147611589000	Permit #:	NP506
Completion:	0	Well Type:	Not Reported
Well Status:	Plugging Approved	Bore Type:	Pre-Permit
Slant:	V	Total Depth Drilled:	0
True Vertical Depth:	0	Deepest Formation:	Not Reported
Formation Tops:	Not Reported	Field Name:	Not Reported
Production Formation:	Not Reported	Production Unit #:	Not Reported
Lease Name:	Bailey, Charles A.	Well #:	5
Operator #:	6073		
Company Name:	Bailey Charles A		
Surface Owner:	Not Reported	State Owned Land:	0
Federally Owned Land:	0	Permit Date:	Not Reported
Plug Date:	Not Reported	H2S Concentration:	0

GEOCHECK® - PHYSICAL SETTING SOURCE MAP FINDINGS

Map ID
Direction
Distance

Database EDR ID Number

4
NE
1/2 - 1 Mile

OIL_GAS MIOG12000084340

API Well #:	21147005549000	Permit #:	554
Completion:	0	Well Type:	Not Reported
Well Status:	Plugging Approved	Bore Type:	Pre-Permit
Slant:	V	Total Depth Drilled:	500
True Vertical Depth:	0	Deepest Formation:	Not Reported
Formation Tops:	Not Reported	Field Name:	Not Reported
Production Formation:	Not Reported	Production Unit #:	Not Reported
Lease Name:	Port Huron Engine And Thresher	Well #:	1
Operator #:	6221		
Company Name:	Port Huron Engine And Thresher Co		
Surface Owner:	Not Reported	State Owned Land:	0
Federally Owned Land:	0	Permit Date:	Not Reported
Plug Date:	Not Reported	H2S Concentration:	0

GEOCHECK® - PHYSICAL SETTING SOURCE MAP FINDINGS RADON

AREA RADON INFORMATION

State Database: MI Radon

Radon Test Results

Zipcode	Test Date	LT Sign	Result
48060	3/24/2008	<	0.3
48060	3/5/1997	<	0.3
48060	5/29/2007	<	0.3
48060	11/7/2006	<	0.3
48060	11/2/2006	<	0.3
48060	11/20/2006	<	0.3
48060	8/22/2005	<	0.3
48060	2/17/2006	<	0.3
48060	3/22/2004		0.5
48060	2/9/2007		0.5
48060	6/16/2006		0.5
48060	11/1/2001	<	0.3
48060	7/14/2004	<	0.3
48060	12/3/2001	<	0.3
48060	1/30/2006	<	0.3
48060	2/16/1995		0.4
48060	1/23/1995		0.4
48060	4/25/1994		0.4
48060	5/22/2009	<	0.3
48060	3/6/2004	<	0.3
48060	5/24/2002	<	0.3
48060	1/18/2006	<	0.3
48060	1/11/2006	<	0.3
48060	2/6/2007	<	0.3
48060	4/25/1997	<	0.3
48060	6/30/1997	<	0.3
48060	8/4/1997	<	0.3
48060	3/27/1999		0.8
48060	12/9/1996		0.8
48060	5/7/1997		0.9
48060	6/13/2003		0.8
48060	2/10/1997		0.9
48060	1/11/1997		0.9
48060	4/27/2006		0.6
48060	10/18/2008		0.7
48060	6/11/2007		0.8
48060	12/3/2007		0.8
48060	2/15/2008		0.8
48060	4/2/2001		0.7
48060	11/24/2007		0.9
48060	7/30/2009		0.7
48060	1/19/2010		0.8
48060	1/29/2010		0.8
48060	1/5/2010		0.8
48060	2/9/2009		0.8
48060	11/12/1996		0.5
48060			

GEOCHECK® - PHYSICAL SETTING SOURCE MAP FINDINGS RADON

AREA RADON INFORMATION

	11/19/1996		0.5
48060	11/23/1996		0.5
48060	2/28/1997		0.7
48060	2/3/1997		0.5
48060	7/6/2002		0.5
48060	11/18/1998		1.5
48060	11/8/1996		1.5
48060	2/18/2000		1.6
48060	3/20/1995		1.5
48060	11/19/2001		1.4
48060	12/14/2009		1.4
48060	5/26/2007		1.4
48060	12/4/2006		1.3
48060	12/6/1996		1.2
48060	11/30/1993		1.3
48060	3/27/2007		1.2
48060	12/16/2000		1.2
48060	11/24/2004		1.2
48060	1/17/2006		1.2
48060	7/31/2006		1.2
48060	11/25/2000		1.2
48060	11/13/2006		1.0
48060	5/18/1998		1.9
48060	10/11/2008		1.8
48060	10/26/2009		1.8
48060	12/4/2006		1.8
48060	8/21/2009		1.7
48060	12/20/1996		1.6
48060	1/26/2009	<	0.3
48060	12/5/2006		4.6
48060	3/3/2007		4.7
48060	8/24/2009		5.3
48060	1/16/2007		4.8
48060	11/24/2007		4.8
48060	4/11/2007		2.0
48060	4/21/2000		2.0
48060	4/5/2007		2.4
48060	11/10/1994		2.2
48060	3/1/2007		3.0
48060	2/13/2008		3.0
48060	11/9/2002		2.8
48060	12/4/2006		2.7
48060	5/13/2006		2.8
48060	11/30/1993	<	0.3
48060	2/10/1994	<	0.3
48060	11/30/1993	<	0.3
48060	2/14/1995	<	0.3
48060	2/19/2000	<	0.3
48060	10/15/2007		3.1
48060	3/23/2009	<	0.3
48060	6/25/2004		3.0
48060	4/24/2009	<	0.3
48060	11/30/1993		3.4

GEOCHECK® - PHYSICAL SETTING SOURCE MAP FINDINGS RADON

AREA RADON INFORMATION

Federal EPA Radon Zone for ST CLAIR County: 3

- Note: Zone 1 indoor average level > 4 pCi/L.
 : Zone 2 indoor average level \geq 2 pCi/L and \leq 4 pCi/L.
 : Zone 3 indoor average level < 2 pCi/L.

Federal Area Radon Information for Zip Code: 48060

Number of sites tested: 11

Area	Average Activity	% <4 pCi/L	% 4-20 pCi/L	% >20 pCi/L
Living Area - 1st Floor	0.673 pCi/L	100%	0%	0%
Living Area - 2nd Floor	Not Reported	Not Reported	Not Reported	Not Reported
Basement	1.290 pCi/L	100%	0%	0%

PHYSICAL SETTING SOURCE RECORDS SEARCHED

TOPOGRAPHIC INFORMATION

USGS 7.5' Digital Elevation Model (DEM)

Source: United States Geologic Survey

EDR acquired the USGS 7.5' Digital Elevation Model in 2002 and updated it in 2006. The 7.5 minute DEM corresponds to the USGS 1:24,000- and 1:25,000-scale topographic quadrangle maps. The DEM provides elevation data with consistent elevation units and projection.

Current USGS 7.5 Minute Topographic Map

Source: U.S. Geological Survey

HYDROLOGIC INFORMATION

Flood Zone Data: This data was obtained from the Federal Emergency Management Agency (FEMA). It depicts 100-year and 500-year flood zones as defined by FEMA. It includes the National Flood Hazard Layer (NFHL) which incorporates Flood Insurance Rate Map (FIRM) data and Q3 data from FEMA in areas not covered by NFHL.

Source: FEMA

Telephone: 877-336-2627

Date of Government Version: 2003, 2015

NWI: National Wetlands Inventory. This data, available in select counties across the country, was obtained by EDR in 2002, 2005, 2010 and 2015 from the U.S. Fish and Wildlife Service.

State Wetlands Data: Wetlands Inventory

Source: Department of Natural Resources

Telephone: 517-241-2254

HYDROGEOLOGIC INFORMATION

AQUIFLOW^R Information System

Source: EDR proprietary database of groundwater flow information

EDR has developed the AQUIFLOW Information System (AIS) to provide data on the general direction of groundwater flow at specific points. EDR has reviewed reports submitted to regulatory authorities at select sites and has extracted the date of the report, hydrogeologically determined groundwater flow direction and depth to water table information.

GEOLOGIC INFORMATION

Geologic Age and Rock Stratigraphic Unit

Source: P.G. Schruben, R.E. Arndt and W.J. Bawiec, Geology of the Conterminous U.S. at 1:2,500,000 Scale - A digital representation of the 1974 P.B. King and H.M. Beikman Map, USGS Digital Data Series DDS - 11 (1994).

STATSGO: State Soil Geographic Database

Source: Department of Agriculture, Natural Resources Conservation Service (NRCS)

The U.S. Department of Agriculture's (USDA) Natural Resources Conservation Service (NRCS) leads the national Conservation Soil Survey (NCSS) and is responsible for collecting, storing, maintaining and distributing soil survey information for privately owned lands in the United States. A soil map in a soil survey is a representation of soil patterns in a landscape. Soil maps for STATSGO are compiled by generalizing more detailed (SSURGO) soil survey maps.

SSURGO: Soil Survey Geographic Database

Source: Department of Agriculture, Natural Resources Conservation Service (NRCS)

Telephone: 800-672-5559

SSURGO is the most detailed level of mapping done by the Natural Resources Conservation Service, mapping scales generally range from 1:12,000 to 1:63,360. Field mapping methods using national standards are used to construct the soil maps in the Soil Survey Geographic (SSURGO) database. SSURGO digitizing duplicates the original soil survey maps. This level of mapping is designed for use by landowners, townships and county natural resource planning and management.

PHYSICAL SETTING SOURCE RECORDS SEARCHED

LOCAL / REGIONAL WATER AGENCY RECORDS

FEDERAL WATER WELLS

PWS: Public Water Systems

Source: EPA/Office of Drinking Water

Telephone: 202-564-3750

Public Water System data from the Federal Reporting Data System. A PWS is any water system which provides water to at least 25 people for at least 60 days annually. PWSs provide water from wells, rivers and other sources.

PWS ENF: Public Water Systems Violation and Enforcement Data

Source: EPA/Office of Drinking Water

Telephone: 202-564-3750

Violation and Enforcement data for Public Water Systems from the Safe Drinking Water Information System (SDWIS) after August 1995. Prior to August 1995, the data came from the Federal Reporting Data System (FRDS).

USGS Water Wells: USGS National Water Inventory System (NWIS)

This database contains descriptive information on sites where the USGS collects or has collected data on surface water and/or groundwater. The groundwater data includes information on wells, springs, and other sources of groundwater.

STATE RECORDS

Water Well Data

Source: Department of Environmental Quality

Telephone: 517-335-9218

The data in this file was obtained from Wellogis, the Michigan Department of Environmental Quality Statewide Groundwater Database (SGWD). Wellogis contains approximately 425,000 water well records found within the State of Michigan, and although it represents the best available data, it cannot be considered a complete database of all the wells or well records in existence. Locations of verified municipal and private water well sites compiled from Michigan Department of Public Health, Water Well and Pump Records. Available in the following MI counties: Calhoun, Eaton, Genesee, Ingham, Jackson, Kalamazoo, Kent, Midland, Muskegon, Oakland, Ottawa, Saginaw, St. Clair, Washtenaw.

OTHER STATE DATABASE INFORMATION

Michigan Oil and Gas Wells

Source: Department of Environmental Quality

Telephone: 517-241-1528

Locations of oil and gas wells are compiled from permit records on file at the Geological Survey Division (GSD), Michigan Department of Natural Resources.

RADON

State Database: MI Radon

Source: Department of Environmental Quality

Telephone: 517-335-9551

Radon Test Results

Michigan Radon Test Results

Source: Department of Environmental Quality

Telephone: 517-335-8037

These results are from test kits distributed by the local health departments and used by Michigan residents. There is no way of knowing whether the devices were used properly, whether there are duplicates (or repeat verification) test (i.e., more than one sample per home), etc.

Area Radon Information

Source: USGS

Telephone: 703-356-4020

The National Radon Database has been developed by the U.S. Environmental Protection Agency (USEPA) and is a compilation of the EPA/State Residential Radon Survey and the National Residential Radon Survey. The study covers the years 1986 - 1992. Where necessary data has been supplemented by information collected at private sources such as universities and research institutions.

PHYSICAL SETTING SOURCE RECORDS SEARCHED

EPA Radon Zones

Source: EPA

Telephone: 703-356-4020

Sections 307 & 309 of IRAA directed EPA to list and identify areas of U.S. with the potential for elevated indoor radon levels.

OTHER

Airport Landing Facilities: Private and public use landing facilities

Source: Federal Aviation Administration, 800-457-6656

Epicenters: World earthquake epicenters, Richter 5 or greater

Source: Department of Commerce, National Oceanic and Atmospheric Administration

Earthquake Fault Lines: The fault lines displayed on EDR's Topographic map are digitized quaternary faultlines, prepared in 1975 by the United State Geological Survey

STREET AND ADDRESS INFORMATION

© 2015 TomTom North America, Inc. All rights reserved. This material is proprietary and the subject of copyright protection and other intellectual property rights owned by or licensed to Tele Atlas North America, Inc. The use of this material is subject to the terms of a license agreement. You will be held liable for any unauthorized copying or disclosure of this material.

BWAT

Dove Street
Port Huron, MI 48060

Inquiry Number: 7313165.8
April 24, 2023

The EDR-City Directory Image Report

TABLE OF CONTENTS

SECTION

Executive Summary

Findings

City Directory Images

Thank you for your business.

Please contact EDR at 1-800-352-0050
with any questions or comments.

Disclaimer - Copyright and Trademark Notice

This Report contains certain information obtained from a variety of public and other sources reasonably available to Environmental Data Resources, LLC. It cannot be concluded from this Report that coverage information for the target and surrounding properties does not exist from other sources. This Report is provided on an "AS IS", "AS AVAILABLE" basis. **NO WARRANTY EXPRESS OR IMPLIED IS MADE WHATSOEVER IN CONNECTION WITH THIS REPORT. ENVIRONMENTAL DATA RESOURCES, LLC AND ITS SUBSIDIARIES, AFFILIATES AND THIRD PARTY SUPPLIERS DISCLAIM ALL WARRANTIES, OF ANY KIND OR NATURE, EXPRESS OR IMPLIED, ARISING OUT OF OR RELATED TO THIS REPORT OR ANY OF THE DATA AND INFORMATION PROVIDED IN THIS REPORT, INCLUDING WITHOUT LIMITATION, ANY WARRANTIES REGARDING ACCURACY, QUALITY, CORRECTNESS, COMPLETENESS, COMPREHENSIVENESS, SUITABILITY, MERCHANTABILITY, FITNESS FOR A PARTICULAR PURPOSE, TITLE, NON-INFRINGEMENT, MISAPPROPRIATION, OR OTHERWISE. ALL RISK IS ASSUMED BY THE USER. IN NO EVENT SHALL ENVIRONMENTAL DATA RESOURCES, LLC OR ITS SUBSIDIARIES, AFFILIATES OR THIRD PARTY SUPPLIERS BE LIABLE TO ANYONE FOR ANY DIRECT, INCIDENTAL, INDIRECT, SPECIAL, CONSEQUENTIAL OR OTHER DAMAGES OF ANY TYPE OR KIND (INCLUDING BUT NOT LIMITED TO LOSS OF PROFITS, LOSS OF USE, OR LOSS OF DATA), ARISING OUT OF OR IN ANY WAY CONNECTED WITH THIS REPORT OR ANY OF THE DATA AND INFORMATION PROVIDED IN THIS REPORT.** Any analyses, estimates, ratings, environmental risk levels, or risk codes provided in this Report are provided for illustrative purposes only, and are not intended to provide, nor should they be interpreted as providing any facts regarding, or prediction or forecast of, any environmental risk for any property. Only an assessment performed by a qualified environmental professional can provide findings, opinions or conclusions regarding the environmental risk or conditions in, on or at any property.

Copyright 2023 by Environmental Data Resources, LLC. All rights reserved. Reproduction in any media or format, in whole or in part, of any report or map of Environmental Data Resources, LLC, or its affiliates, is prohibited without prior written permission.

EDR and its logos (including Sanborn and Sanborn Map) are trademarks of Environmental Data Resources, LLC or its affiliates. All other trademarks used herein are the property of their respective owners.

EXECUTIVE SUMMARY

DESCRIPTION

Environmental Data Resources, Inc.'s (EDR) City Directory Report is a screening tool designed to assist environmental professionals in evaluating potential liability on a target property resulting from past activities. EDR's City Directory Report includes a search of available business directory data at approximately five year intervals.

RECORD SOURCES

The EDR City Directory Report accesses a variety of business directory sources, including Haines, InfoUSA, Polk, Cole, Bresser, and Stewart. Listings marked as EDR Digital Archive access Cole and InfoUSA records. The various directory sources enhance and complement each other to provide a more thorough and accurate report.

EDR is licensed to reproduce certain City Directory works by the copyright holders of those works. The purchaser of this EDR City Directory Report may include it in report(s) delivered to a customer.

RESEARCH SUMMARY

The following research sources were consulted in the preparation of this report. A check mark indicates where information was identified in the source and provided in this report.

<u>Year</u>	<u>Target Street</u>	<u>Cross Street</u>	<u>Source</u>
2020	<input checked="" type="checkbox"/>	<input checked="" type="checkbox"/>	EDR Digital Archive
2017	<input checked="" type="checkbox"/>	<input checked="" type="checkbox"/>	Cole Information
2014	<input checked="" type="checkbox"/>	<input checked="" type="checkbox"/>	Cole Information
2010	<input checked="" type="checkbox"/>	<input checked="" type="checkbox"/>	Cole Information
2005	<input checked="" type="checkbox"/>	<input checked="" type="checkbox"/>	Cole Information
2000	<input checked="" type="checkbox"/>	<input checked="" type="checkbox"/>	Cole Information
1995	<input checked="" type="checkbox"/>	<input checked="" type="checkbox"/>	Cole Information
1992	<input checked="" type="checkbox"/>	<input checked="" type="checkbox"/>	Cole Information
1989	<input checked="" type="checkbox"/>	<input checked="" type="checkbox"/>	Polk's City Directory
1985	<input checked="" type="checkbox"/>	<input checked="" type="checkbox"/>	Polk's City Directory
1980	<input checked="" type="checkbox"/>	<input checked="" type="checkbox"/>	Polk's City Directory
1975	<input checked="" type="checkbox"/>	<input checked="" type="checkbox"/>	Polk's City Directory
1970	<input checked="" type="checkbox"/>	<input checked="" type="checkbox"/>	Polk's City Directory
1966	<input checked="" type="checkbox"/>	<input checked="" type="checkbox"/>	Polk's City Directory
1963	<input checked="" type="checkbox"/>	<input checked="" type="checkbox"/>	Polk's City Directory
1953	<input checked="" type="checkbox"/>	<input type="checkbox"/>	Lester's City Directory
1950	<input checked="" type="checkbox"/>	<input checked="" type="checkbox"/>	Lester's City Directory
1946	<input checked="" type="checkbox"/>	<input checked="" type="checkbox"/>	Lester's City Directory
1940	<input checked="" type="checkbox"/>	<input checked="" type="checkbox"/>	Lester's City Directory
1936	<input checked="" type="checkbox"/>	<input type="checkbox"/>	Lester's City Directory
1930	<input checked="" type="checkbox"/>	<input type="checkbox"/>	Lester's City Directory
1926	<input checked="" type="checkbox"/>	<input type="checkbox"/>	Lester's City Directory

EXECUTIVE SUMMARY

RESEARCH SUMMARY

The following research sources were consulted in the preparation of this report. A check mark indicates where information was identified in the source and provided in this report.

Year Target Street Cross Street Source

FINDINGS

TARGET PROPERTY STREET

Dove Street
Port Huron, MI 48060

<u>Year</u>	<u>CD Image</u>	<u>Source</u>
-------------	-----------------	---------------

DOVE ST

2020	pg A9	EDR Digital Archive
2017	pg A11	Cole Information
2014	pg A13	Cole Information
2010	pg A15	Cole Information
2005	pg A17	Cole Information
2000	pg A19	Cole Information
1995	pg A21	Cole Information
1992	pg A23	Cole Information
1989	pg A25	Polk's City Directory
1989	pg A26	Polk's City Directory
1985	pg A28	Polk's City Directory
1980	pg A30	Polk's City Directory
1975	pg A32	Polk's City Directory
1970	pg A35	Polk's City Directory
1966	pg A37	Polk's City Directory
1966	pg A38	Polk's City Directory
1963	pg A40	Polk's City Directory
1953	pg A41	Lester's City Directory
1950	pg A43	Lester's City Directory
1950	pg A44	Lester's City Directory
1946	pg A46	Lester's City Directory
1940	pg A48	Lester's City Directory
1940	pg A49	Lester's City Directory
1936	pg A50	Lester's City Directory
1936	pg A51	Lester's City Directory
1930	pg A52	Lester's City Directory
1930	pg A53	Lester's City Directory

FINDINGS

<u>Year</u>	<u>CD Image</u>	<u>Source</u>
1926	pg A54	Lester's City Directory

FINDINGS

CROSS STREETS

<u>Year</u>	<u>CD Image</u>	<u>Source</u>	
<u>DOVE RD</u>			
2020	pg. A2	EDR Digital Archive	
2017	pg. A10	Cole Information	
2014	pg. A12	Cole Information	
2010	pg. A14	Cole Information	
2005	pg. A16	Cole Information	
2000	pg. A18	Cole Information	
1995	pg. A20	Cole Information	
1992	pg. A22	Cole Information	
1989	pg. A24	Polk's City Directory	
1985	pg. A27	Polk's City Directory	
1980	pg. A29	Polk's City Directory	
1975	pg. A31	Polk's City Directory	
1970	pg. A33	Polk's City Directory	
1970	pg. A34	Polk's City Directory	
1966	pg. A36	Polk's City Directory	
1963	pg. A39	Polk's City Directory	
1953	-	Lester's City Directory	Street not listed in Source
1950	pg. A42	Lester's City Directory	
1946	pg. A45	Lester's City Directory	
1940	pg. A47	Lester's City Directory	
1936	-	Lester's City Directory	Street not listed in Source
1930	-	Lester's City Directory	Street not listed in Source
1926	-	Lester's City Directory	Street not listed in Source

City Directory Images

DOVE RD 2020

3200 AINSWORTH ELECTRIC INC
 IMAGE AUTHENTICS INC
 3233 DIRTY DEEDS TRUCKING
 PREFERRED CHARTERS
 3255 MURRAY UNDERGROUND SYSTEMS INC
 3319 Angela Jacobs
 Ann Jacobs
 Anthony Jacobs
 Frances Jacobs
 Martin Jacobs
 Timothy Jacobs
 3320 Leonard Fortan
 Lynne Fortan
 3325 Ashley Fine
 Dalton Doyle
 Paula Doyle
 Sandra Thompson
 Stacy Wiley
 3331 REDLINE AUTO
 William Phare
 3363 Chrishonda Miles
 3369 Malisse Callahan
 Robert Callahan
 3497 CREATIVE EDUCATION
 Kristine McCauley
 3500 S A TORELLO INC
 3571 Cynthia Lusk
 Kirk Lusk
 3637 Alvina Kelch
 Kelch Kelly
 3645 Sarah Jenks
 Thomas Shafran
 3665 A N DERINGER INC
 Nita Shay
 3741 BODDY CONSTRUCTION CO INC
 3913 MARINE CITY EXPEDITING LLC
 3919 Amanda Hall
 Brian Arnold
 Linda Hall
 Mark Hall
 3945 BOB'S CAR CARE CTR
 BOBS AUTO GROUP
 BOBS TRUCK & EQUIPMENT REPAIR
 Jessie Bryce
 Todd Bryce
 XTREME POWERLINE CONSTR INC
 3965 PORT HURON TRUCK & AUTO WASH
 TRUCK WASH
 4032 AMERIMEDIA
 MAPAL INC

DOVE RD 2020 (Cont'd)

4125 Airrion Wilson
 Albert Rohn
 Alexander Arch
 Alexis Ross
 Allison George
 Almendarez Thomas
 Alyssa Steele
 Amanda Plant
 Amber Adams
 Amos Vertigan
 Amy Owens
 Analisa Jex
 Andre Samuel
 Andy Winters
 Angel Duenaz
 Angela Stickler
 Ardelle Kingsbury
 Ashlee Everett
 Barbara Vertigan
 Ben Brittain
 Bobbi Bristle
 Bobbie-Lynn Washburn
 Bradley Nagey
 Brandon Howell
 Brenda Kester
 Brenda Marquardt
 Brendon Lavere
 Brian Caplinger
 Brian Ellsworth
 Brian Finch
 Brittain Brian
 Candice Dunsmore
 Cara Smith
 Carl Shafer
 Carrie Harper
 Carrie Poryt
 Casandra Chen
 Chad Daley
 Charles Antrobus
 Chris Stark
 Chris Wagar
 Christina Hilgendorf
 Christopher Blatt
 Christopher Bosel
 Christopher Fields
 Christopher Gibson
 Cinder McCrory
 Cindy Cokonougher
 Colleen Barkow
 Courtney Yenson

DOVE RD 2020 (Cont'd)

4125 Craig Benning
 Craig Wentz
 Crystal Graham
 Crystal Griffin
 Danielle Donley
 Danielle Mahosky
 Danniyelle Ellington
 Danny McGraw
 Danyel Kivel
 Darius Jones
 David Smith
 Dawn Mc Dunnah
 Dawn Portis
 Deborah Cox
 Deborah Emlaw
 Debra Fay
 Debra Kinney
 Deidre Morgan
 Delores Vigus
 Dennis Finch
 Dequindre Hudson
 Devere Edwards
 Devyn Sontag
 Donald Bearden
 Donald Brittain
 Donna Graham
 Donna Wilcox
 Donovan Mc Queen
 Doris Brewer
 Eddie Vertigan-Bernardo
 Edward McGraw
 Ella Whiting
 Emily Clay
 Erika Barber
 Evonne Vertigan
 Frank Edwards
 Fred Silk
 Gidget Soulliere
 Gloria McGraw
 Gregory Plant
 Heather Foust
 James Desmith
 Jamie Brown
 Janice Henry
 Janie Willingham
 Jasmine Lewis
 Jennifer Frick
 Jennifer Yenson
 Jerry Bowles
 Jessica Evenson

DOVE RD 2020 (Cont'd)

4125 Jessica Gunter
 Jessica Vernier
 Jodi Layne
 Jodi Robinson
 Joe Lee
 Joeleine Enright
 John Kilbourne
 John MacPherson
 John Smith
 John Whiting
 Johnathon Wentz
 Joseph Ahles
 Joseph Cournoyer
 Joseph Portis
 Joshua Anglebrandt
 Joshua Combs
 Juanita Almendarez
 Julie Lashbrook
 Justin Garska
 Karen Vertigan
 Karissa MacIver
 Karrie Tucker
 Kathleen Jewell
 Katie Robinson
 Katrina Brown
 Kayla Wickings
 Kelly Lee
 Kevin Anglebrandt
 Kevin Barker
 Khyla Green
 Kimberly Dodge
 Kyle Fletcher
 Lakeisha Staton
 Lastacher Washington
 Latina Taylor
 Latoya Eckles
 Latrisha Steenburg
 Laura Scarbrough
 Leanne Armstead
 Leslie O'Connor
 Leslie Tenore
 Leslie Wagg
 Lila Stephens
 Linda Brittain
 Linda Evans
 Lisa Meredith
 Lorelee Finch
 Lori Richards
 Lyndsey Swinson
 Madeline Pardee

DOVE RD 2020 (Cont'd)

4125 Marcia Everett
Margaret Winkelman
Mari Famiano
Marie Bartley
Marion Wilson
Marty Cook
Mary Cawthon
Mary Haskins
Mary Powers
MATT MANHART PIANO TECHNICIAN
Matthew Kernozek
Meagann Collins
Melissa Hawkins
Meredith Cates
Michael Robbel
Michele Donohoo
Michele Leach
Michelle Belkiewicz
Michelle Blake
Mikayla Yenson
Mitchell Sexton
Nicholas Gerstenberger
Nicole Emlaw
Nicole Sparr
Noah Bull
Noel Everett
Noulsri Almendarez
Orlando Ellis
Paralee Ellis
Patricia Swinson
Patrick Kinney
Patti Troyer
Peggy Wentz
Penny Meinhardt
Priscilla Ure
Rachael Adams
Rachel McClarty
Rachelle Lasky
Randolph Hill
Raymond Daniels
Rebecca Jones
Renee Garska
Rhonda Closs
Rita Steinhaus
Robert Burns
Robert Heineman
Robert Purkiss
Robin MacPherson
Robin Young
Romicka Pearson

DOVE RD 2020 (Cont'd)

- 4125 Rosalie Griffin
- Ryan Sheffield
- Samantha Christy
- Samantha Smith
- Sandra Samuel
- Scott Wentz
- Shelbi Anderson
- Shelly Sharrow
- Sherri Antrobus
- Sherrie Wentz
- Sherrie Young
- Sherry Collins
- Stanley Marquardt
- Steffany Holt
- Steven Hansen
- Susan Vaisanen
- Symetra Haskins
- Tammie Bowles
- Tammy Brown-Sanders
- Tammy Gerstenberger
- Tammy Proveaux
- Tanya Streeter
- Tarza Tell
- Tatiana Willingham
- Theresa Bell
- Tierra Chalmers-Brabson
- Tiffany Cole
- Tiffany Holt
- Tiffany Shafer
- Timothy Lashbrook
- Timothy Regan
- Tina Lloyd
- Todd Gerstenberger
- Tracy Hillger
- Travis Dunsmore
- Travis Sparr
- Trelana Williams
- Trevor Bridge
- Trevor Middleton
- Ty Hall
- Tyler Roy
- Tyvon Thomas
- Ursula Searles
- Victor Vigus
- Victoria Surline
- Wesley Doan
- William Dobson
- Yvonne Robbel
- 4132 EMTERRA ENVIRONMENTAL USA
- 4150 GLACIER POINTE ICE COMPLEX

DOVE RD 2020 (Cont'd)

4150 MORRIS PROPERTIES LLC
 PORT HURON FIGURE SKATE CLUB
 PORT HURON FIGURE SKATING CLUB
 4180 L & W SUPPLY
 4200 FORTONS EXPRESS
 4266 AMERICAN VEHICLE IMPORTERS INC
 Michael Haddon
 4269 HURON HOMES
 4280 CAN CATCH VARMINT CONTROL
 Christopher Normandin
 Corey Normandin
 4282 E-Z RECYCLING
 R & M TILE
 TILE-RITE CERAMICS
 4296 Lindsay Soule
 PARK PLACE LANDSCAPING INC
 PENSKE TRUCK LEASING
 SOLO STORAGE
 4310 Shelby Coffee
 William Savage
 4326 Lisa Regulinski
 Russell Regulinski
 4364 Barbara Pennell
 4370 Ann Boden
 Kathy Harris
 Roger Harnden
 Roy Williams
 4371 MARTIN TRANSPORTATION SYSTEMS
 4372 Destinee Dubreuil
 Richard Minder
 Taboada Ranay
 4378 Lance Chartier
 William Schuhmacher
 4380 Anthony Starks
 Renee Swinson
 4391 Mark Morris
 4400 CINTAS FACILITY SVC PORT HURON
 CINTAS UNIFORM SVC PORT HURON
 DIVERSIFIED POWER INC
 SPE UTILITY CONSTRUCTION
 4410 Doris Distelrath
 4466 Lyle Shafer
 4476 Daniel Quader
 Judy Quader
 Katie Quader
 Timothy Quader

DOVE ST 2020

1730 GIELOW PICKLES INC
1906 EXTREME BLING IT INC
1908 AIRGAS
PORT HURON WELDING SUPPLY INC
1915 BINDICATOR CO
BUCKLAND GLOBAL TRADE SVC INC
2015 MICHIGAN METAL COATINGS CO
2223 ALUDYNE
SMW AUTOMOTIVE DIV
2340 YEN GROUP LLC
2347 ALUDYNE
2415 HP PELZER AUTOMOTIVE SYSTEMS
2525 John Citizen
MICHIGAN ARMY NATIONAL GUARD
US ARMY NATIONAL GUARD RECRUIT
2630 H P PELZER AUTOMOTIVE
2770 SHAWMUT
2809 Erica Cook
George Grant
Jesse Grant
Joseph Grant
3150 ALUDYNE

DOVE RD 2017

3200 AINSWORTH ELECTRIC INC
DECKER GEAR INC
3233 PREFERRED CHARTER SERVICE LLC
SERVPLAS LC
3321 MICHIGAN CORVETTE LLC
3325 DOYLE, JAMES M
3331 REDLINE AUTO
3363 MILES, CHRISHONDA D
3369 CALLAHAN, ROBERT
3497 ALL TEMP WAREHOUSING & CROSS DOCKING
ROBERTS, JACQUELINE E
3500 S A TORELLO INC
3515 KIDD, CHARLES M
3571 MORREALE, RACHEL K
3615 NAUTICAL SPECIALTIES
3637 BAMBUSCH, MICHAEL B
3643 KELCH, KELLY C
3645 SHAFRAN, THOMAS D
3665 A N DERINGER INC
3741 BODDY CONSTRUCTION

Target Street

Cross Street

Source

✓

-

Cole Information

DOVE ST 2017

1906	S BR PRINTING
1908	AIRGAS
1915	BINDICATOR CO NORMAN G JENSEN INC
2015	MICHIGAN METAL COATINGS COMPANY
2100	HIROTEC AMERICA
2223	CHASSIS CORP OF MI
2340	ROYAL OAK BORING
2415	H P PELZER AUTO SYSTEMS INC HP PELZER AUTOMOTIVE SYSTEMS
2525	ARMY NATIONAL GUARD STATE OF MICHIGAN
2630	H P PELZER AUTOMOTIVE
2770	SHAWMUT CORP SHAWMUT CORPORATION
2809	GRANT, JESSE
3150	S M W AUTOMOTIVE

DOVE RD 2014

3200	V J INDUSTRIES
3233	DIRTY DEEDS TRUCKING GREENWAY SERV PLAS LC
3319	MARTYS AUTO SALES
3320	EAGLE, GAIL A
3321	MICHIGAN CORVETTE LLC
3325	DOYLE, JAMES M
3331	REDLINE AUTO
3363	MILES, CHRISHONDA D
3369	CALLAHAN, ROBERT H
3497	ALL TEMP WAREHOUSING & CROSS DOCKING ROBERTS, JACK
3500	S A TORELLO INC
3515	KIDD, R
3571	HOLLAND, BILLIE
3615	NAUTICAL SPECIALTIES
3637	KELCH, KELLY C
3643	SPENCER, VICKY
3645	SHAFRAN, THOMAS D
3665	A N DERINGER INC
3741	BODDY CONSTRUCTION

DOVE ST 2014

1906 SBR PRINTING
1908 AIRGAS
1915 BINDICATOR CO
NORMAN G JENSEN INC
2015 MICHIGAN METAL COATINGS COMPANY
2100 CAMAU
HIROTEC AMERICA
2223 CHASSIS CORP OF MI
2340 ROYAL OAK BORING
2415 H P PELZER AUTO SYSTEMS INC
HP PELZER AUTOMOTIVE SYSTEMS
2525 NATIONAL GUARD ARMORY
STATE OF MICHIGAN
2630 H P PELZER AUTOMOTIVE
2770 SHAWMUT CORP
SHAWMUT CORPORATION
2809 GRANT, JESSE
3150 S M W AUTOMOTIVE
3152 KAUMEIER, MARLENE L

DOVE RD 2010

3200 DECKER GEAR INC
V J INDUSTRIES
3233 SERVPLAS LC
TRU GREEN
3255 INFRA SOURCE UNDERGROUND SVC
3320 EAGLE, GAIL A
3321 APEX AWNINGS & UPHOLSTERY LLC
3325 DOYLE, JAMES M
3369 CALLAHAN, RHONDA S
3497 KRAMP, SAMANTHA
3500 EVERGREEN TANK SOLUTIONS
S A TORELLO INC
3515 KIDD, LARRY G
3571 HOLLAND, BILLIE
3637 OCCUPANT UNKNOWN,
3643 THOMAS, KEVIN L
3645 BAMBUSCH, MICHAEL
3665 A N DERINGER INC
3741 BODDY CONSTRUCTION CO INC

DOVE ST 2010

1906 SBR PRINTING INC
1908 AIRGAS
1915 BINDICATOR CO
NORMAN G JENSEN
2015 MICHIGAN METAL COATINGS CO
2223 PALM INTERNATIONAL
2340 ROYAL OAK BORING
2415 H P PELZER AUTO SYSTEMS INC
2525 MICHIGAN ARMY NATIONAL GUARD
US ARMY NATIONAL GUARD RECRUIT
2630 H P PELZER AUTOMOTIVE
2770 SHAWMUT CORP
2809 GRANT, JESSE
3001 MARTINY, TRISHA
3150 SMW AUTOMOTIVE

DOVE RD 2005

3200 ALEET EXPEDITING LLC
MID THUMB MATERIALS
MID THUMB MATERIALS INC
NORMAN G JENSEN INC
3233 GREENWAY
SERVICE PLAS LC
TRUGREEN / CHEMLAWN PORT HURON
TRUGREEN CHEMLAWN
3255 SUB SURFACE CONSTRUCTION CO
3320 LUDDINGTON, MARY J
3325 DOYLE, JAMES M
3363 CALLAHAN, RHONDA S
3369 TAYLOR, ROBERT E
3497 LINCOLN, TERRY L
3500 MES RENTALS
NATIONAL EQUIPMENT SERVICES INC
S A TORELLO INC
3515 KIDD, LARRY G
3571 GARWOLD, ROBERT
3637 KELCH, KELLY C
3643 SPENCER, VICKY
3645 TREMPE, SANDRA L
3665 A N DERINGER INC

DOVE ST 2005

1900 HERTZ PENSKE TRUCK RENTAL
PENSKE TRUCK LEASING
1906 SBR PRINTING U S A INC
1915 BINDICATOR CO
ERGO CONCEPTS INC
LE MAITRE SPECIAL EFFECTS INC
NORMAN G JENSEN INC
2100 COLLINS & AIKMAN
2223 PALM INTERNATIONAL
PETRI INC
2340 ROYAL OAK INDUSTRIES INC
2347 HURON INC
2415 H P PELZER AUTOMOTIVE SYSTEMS INC
2630 DONALDSON
2770 SHAWMUT CORP
2809 GRANT, JESSE
3001 MARTINY, TRISHA

DOVE RD 2000

3200 CNI INCORPORATED
3210 DIE HARD MOLD
3214 MARYSVILLE DC
3255 SUB SURFACE CONSTRUCTION COMPANY
3280 OEM COMPANY INCORPORATED
3320 LUDDINGTON, MARY
3325 DOYLE, JAMES
3345 OCCUPANT UNKNOWN,
3363 CALLAHAN, RHONDA
3369 OCCUPANT UNKNOWN,
3497 LINCOLN, A
3500 S A TORELLO INCORPORATED
TORELLO TRUCKING
3585 ALLEN, PAUL D
3615 KIRKENDALL, LEE ANN
3637 KELCH, KELLY C
3643 OCCUPANT UNKNOWN,
3645 ARNOLD, JOHN
3735 LENOX RESOURCES LIMITED
3799 OCCUPANT UNKNOWN,

DOVE ST 2000

1900 HERTZ PENSKE TRUCK RENTAL
1906 CAN AM AUTO IMPORTERS INCORPORATED
NORMAN G JENSEN INCORPORATED WAREHOUSE DIVISION
1908 JENSEN NORMAN G INCORPORATED WAREHOUSE DIVISION
2100 TEXTRON AUTOMOTIVE COMPANY
2223 PETRI INCORPORATED
2347 HURON MANUFACTURING DIVISION PORT HURON
2415 H P PELZER AUTO SYSTEMS INCORPORATED
2525 MICHIGAN ARMY NATIONAL GUARD
NATIONAL GUARD ARMORY
UNITED STATES GOVERNMENT RECRUITING OFFICES
2630 DONALDSON COMPANY
2770 BROOKLYN PRODUCTS INCORPORATED
GENERAL FOAM INCORPORATED
SHAWMUT MILLS LAMINATED AUTOMTV INTR TRIM PRODUCTS
2809 GRANT, JESSE
3001 CLOUSE, MICHELE D

DOVE RD 1995

3200	CNI INC
3212	OEM CO
3255	SUB SURFACE CONST
3280	NORTHERN ENGINEERING & TOOL
3320	EAGLE, TRINA LUDDINGTON, MARY
3325	DOYLE, JAMES
3345	DOVE, E M
3363	CALLAHAN, RHONDA
3369	CALLAHAN, MALISSE
3497	LINCOLN, ALICE
3500	LARDNER ASPHALT INC S A TORELLO INC UNIVERSAL ENVIRONMENTAL INC
3571	LENDZIAN, PAUL
3585	OCCUPANT UNKNOWNN
3615	KIRKENDALL, LEE A
3637	OCCUPANT UNKNOWNN
3643	BONKOSKE, T
3665	ADVANCE TRANSPORTATION CO
3725	LENOX RESOURCES LTD
3745	HYSLOP, EDWARD
3799	COX, DEBRA

DOVE ST 1995

1900 C T I
PENSKE TRUCK RENTAL & LEASING
1906 FOREIGN FREIGHT
JENSEN NORMAN G INC
1908 D A WREN SVC INC
1915 BINDICATOR CO
2015 JPS AUTOMOTIVE PRODUCTS CORP
2100 DAVIDSON INTERIORS
2223 PETRI INC
2302 LONG MARY ELLEN
OCCUPANT UNKNOWNN
2347 HURON MANUFACTURING CORP
2525 ARMY NATIONAL GUARD
2809 GRANT, JESSE

DOVE RD 1992

3200 C N I INC
3210 VICTORY MOLD INC
3212 OEM CO INC
3255 SUB SURFACE CONSTRC
3320 LUDDINGTON, MARY
3325 FINE, PAULA
3345 DOVE, E M
3363 CALLAHAN, RHONDA
3369 CALLAHAN, MALISSE
3497 LINCOLN, WILLIAM J
3500 S A TORELLO INC
TORELLO TRUCKING
3665 ADVANCE TRANSPRTATN

DOVE ST 1992

1900 HERTZ PENSKE TRUCK
PENSKE TRUCK RENTAL
1906 WISELOW COMMERCIAL
ZORBIT TECHNOLOGYS
1915 BIN-DICATOR CO
2015 J P S AUTO PRODUCTS
2223 PETRI INC
2302 LONG, MARY E
2347 HURON MFG DIV
2525 MICHIGAN ARMY NATL
NATNL GUARD ARMORY
US NATL GUARD RECRT
2809 GRANT, JESSE
2824 ELWAY, WILLIAM L SR
3001 GUTIERREZ, JOYCE

DOVE RD 1989

28

**DOVE RD -FROM 2733 32D WEST
(CONTINUATION OF DOVE)**

ZIP CODE 48060

33D INTERSECTS

3317 Searles Ronald E

3320 Luddington Mary Mrs © 364-4137

Rear Luddington Gail A 364-6782

3325★Thompson John © 364-5119

3345 Dove Eliz M Mrs © 364-8757

3363 Callahan Rhonda © 364-6106

3369 Callahan Malisse L © 364-9532

36TH INTERSECTS

3497 Lincoln Alice R Mrs © 364-9243

3515 Kidd Larry G © 364-4178

3523★Lincoln Nancy

40TH INTERSECTS

3571★Welch Cath 364-4775

3615 Mercurio

3643 Kelch Ernest L ©

3645 Toasch Jean ©

3745 Hyslop Edw J 364-4546

3799 Cox Harvey D © 364-6352

3913 Zeller Marjorie E Mrs © 364-9720

3919 Johnson Donald

3945 Jahn Trucking 364-4510

MICHIGAN RD INTERSECTS

4032 Aaro Carbide Inc mfg cutting tools
364-8020

4035 Port Huron Area Sch Dist

(Operational Servs) cntrl whse &

trans

MINNESOTA RD ENDS

4280 Pennell John © 364-8956

4304 Baunoch Tony © 364-8378

4310 Anderson Leon J © 364-8417

4326 Regulinski Russell 364-9098

4334 Weaver Sam ©

4364 Pennell Ronald D © 364-6062

4370 Boden Roy M © 364-9331

4371 Chet's Excavating Co contrs 364-5590

4372 Frazer Steven F 364-6516

4380 La Grange Robt C 364-6751

4391 Brown Clayton J © 364-9363

DOVE ST 1989**22****DOVE ST -FROM 2900 MILITARY WEST**

ZIP CODE 48060

ELECTRIC AV INTERSECTS

16TH ST INTERSECTS

1608 Coca-Cola Bottling Co Of Michigan Inc
982-85011631 Riverside Metal Products Co auto parts
mfrs 987-2470

1720 Smith Earl C Inc freight lines 984-2626

1721 Huron-St Clair Inc (Plant No 2)
984-51231730 Smith Earl Distributing Co beer
985-9543

Eagle Snacks Of Port Huron 985-7550

1732 State Liquor Control Commission
985-7193

1900 Gelco Truck Leasing 982-7042

1906 Wiselow Commercial Of North America
982-5200

1915 Bindicator Co industrial sup 987-2700

20TH ST INTERSECTS

21ST INTERSECTS

2015 Stevens Auto Products 985-4666

22D INTERSECTS

23D INTERSECTS

2302 Long Mary E © 982-2629

23

24TH INTERSECTS

2525 State Natl Guard Armory 984-2636

State National Guard Co C 984-2636

26TH INTERSECTS

28TH BEGINS

2809 Grant Jessie Mrs ● 982-5381

2824 Elway Wm L ● 982-1104

30TH BEGINS

3001 Grant Gary F ●

✓

-

DOVE ST 1989

● HOMEOWNER

82

DOVE ST-Contd
32D INTERSECTS

26

DOVE RD 1985

28

DOVE RD —FROM 2733 32D WEST
(CONTINUATION OF DOVE)

ZIP CODE 48060

33D INTERSECTS

3255 Vacant
 3317 Searles Ronald E
 3320 Luddington Mary Mrs © 364-4137
 Rear Luddington Gail A 364-6782
 3325 Vacant
 3345 Dove Eliz M Mrs © 364-8757
 3363 Callahan Robt W © 364-4994
 3369 Callahan Malisse L © 364-9532

36TH INTERSECTS

3413 Vacant
 3497 Lincoln Wm J © 364-9243
 3515 Kidd Larry G ©
 3523 Kidd Russell K
 3527★Cornell Thomas ©
 3569 Vacant
 3571 Carmichael Gordon W © 364-9253
 3585 Vacant

40TH INTERSECTS

3615★Cook Raymond
 3643 Kelch Ernest L ©
 ★Spencer John A
 3645 Toasch Richd © 364-5637
 3745★Hyslop Edw J
 3799 Cox Harvey D © 364-6352
 3913 Zeller Marjorie E Mrs © 364-9720
 3919 Martin Andrew © 364-9261
 3945 Blue Water Bump & Paint 364-9261

MICHIGAN RD INTERSECTS

4032 Aaro Carbide Inc mfg cutting tools
 364-8020
 4035 Port Huron Area Sch Dist (Operational
 Servs) cntrl whse & trans 364-5155
 4159 Kilbourne Robt L
 4190 Vacant

MINNESOTA RD ENDS

4280 Pennell John © 364-8956
 4304 Baunoch Tony © 364-8378
 4310 Anderson Leon J © 364-8417
 4326 Johnson Vernetia ©
 4334 Weaver Sam © 364-9741

DOVE ST 1985**22****DOVE ST —FROM 2900 MILITARY WEST**

ZIP CODE 48060

ELECTRIC AV INTERSECTS

16TH ST INTERSECTS

1608 Coca-Cola Bottling Co Of Port Huron
Inc 982-85011631 Riverside Metal Products Co auto parts
mfrs 987-2470

1720 Smith Earl C Inc exp co 984-2626

1721 Saint Clair Metal Products 984-5123

1730 Smith Earl Distributing Co beer
985-95431732 State Liquor Control Commission
985-7193

1900 Gelco Truck Leasing 982-7042

1906 Wiselow Commercial Of North America
982-52001915 Bindicator Co industrial sup 987-2700
20TH ST INTERSECTS

2006 Vacant

21ST INTERSECTS

2015 Vacant

22D INTERSECTS

23D INTERSECTS

2302 Long I Christine © 982-2629

23

24TH INTERSECTS

2525 Natl Guard Armory 984-2636
Michigan National Guard Co C

26TH INTERSECTS

28TH BEGINS

2804 Vacant

2809 Grant Jessie Mrs © 982-5381

2824 Elway Wm L © 982-1104

30TH BEGINS

3001 Grant Gary F

32D INTERSECTS

DOVE RD 1980

28

**DOVE RD —FROM 2733 32D WEST
(CONTINUATION OF DOVE)**

ZIP CODE 48060

33D INTERSECTS

3255 Davis Lucille M 987-6294

3317 Searles Ronald E

3320 Luddington Mary Mrs © 364-7327

Mayer Anthony © 364-9331

3325 Zuniga Peter Z

3345 Dove Eliz M Mrs © 364-8757

3363 Weinand Charles E 364-7394

3369 Callahan Robt W © 364-9532

36TH INTERSECTS

3413 Vacant

3497 Lincoln Wm J © 364-9243

3515 Kidd Larry J © 364-7512

3523 Vacant

3527 Cornell Thos ©

3569★Roskey Glen

3571 Carmichael Gordon W © 364-9253

3585 Hunter Harold A © 364-9623

40TH INTERSECTS

3615 Kelch Frank © 364-9239

3645★Morgan Larry G 364-9121

3745★Kittridge Jessie M 364-7622

3799 Cox Harvey © 364-6352

3913 Zeller Marjorie E Mrs © 364-9720

3919 Martin Andrew © 364-9261

MICHIGAN RD INTERSECTS

4032 Aaro Carbide Inc 364-8020

4035 Port Huron Area Sch Dist (Operational
Servs) cntrl whse & trans 364-7444

4080★Dove Thos E 364-5199

4159★Blackmere Cath

DOVE ST 1980**22****DOVE ST —FROM 2900 MILITARY WEST**

ZIP CODE 48060

ELECTRIC AV INTERSECTS

16TH ST INTERSECTS

1608 Coca-Cola Bottling Co Of Port Huron
Inc 982-8501

All Star Vending Inc 982-8501

1631 Riverside Metal Products Co auto
accessories & parts mfrs 987-2470

1720 Smith Earl C Inc exp co 984-2626

1721 Saint Clair Metal Products automotive
trim (plt) 984-51231730 Smith Earl Distributing Co beer
985-95431732 State Liquor Control Commission
985-7193

1915 Bindicator Co industrial sup 987-2700

20TH ST INTERSECTS

2006 Brown Geo © 982-3957

21ST INTERSECTS

2015 Port Huron Machine Products Co mfrs
984-4188

2125 Dove Glenn E © 982-0372

22D INTERSECTS

2201 Vulcoat Inc splicing & repr conveyer
belts

23D INTERSECTS

2302 Vacant

23

24TH INTERSECTS

2525 Natl Guard Armory 984-2636
Michigan Natl Guard Co C

26TH INTERSECTS

2731 Urethane Rubber Corp 987-6800

28TH INTERSECTS

2804★Brookins Willie

2809 Grant Jessie Mrs © YU2-5381

2824 Elway Wm L © 982-1104

2904 Vacant

30TH BEGINS

3001 Samson Wm J

32D INTERSECTS

DOVE RD 1975

28TH INTERSECTS

28

DOVE RD —FROM 2733 32D WEST
(CONTINUATION OF DOVE)

ZIP CODE 48060

3233 No Return

33D INTERSECTS

3255 Vince Robt C © 364-6364

3317 Searles Ronald E © 364-9688

3320 Luddington Mary Mrs © 364-7327

Mayer Anthony © 364-9331

3325 Starks Doris 364-8698

3345 Dove Eliz M Mrs © 364-8757

3363★Weinand Charles E © 364-7394

3369 Callahan Robt W © 364-9532

36TH INTERSECTS

3413 Vacant

3497 Lincoln Wm J © 364-9243

3515 Kidd Larry J © 364-7512

3523 Johnson Robt ©

3527 Cornell Thos ©

3569★Roskey Glen

3571 Carmichael Gordon W © 364-9253

3585 Hunter Harold A © 364-9623

40TH INTERSECTS

3615 Kelch Frank © 364-9239

3620 Vacant

3643 Kelch Ernest © 364-6097

3735 Vacant

3745★Salmons Eliz J 364-5271

3799★Eagle Irvin J ©

3913 Zeller Marjorie E Mrs © 364-9720

3919 Martin Andrew wldr © 364-9261

MICHIGAN RD INTERSECTS

4032 Shalco Systems-Blue Water Plant fdry
equip 364-8770

DOVE ST 1975

22

DOVE ST —FROM 2900 MILITARY WEST

ZIP CODE 48060

ELECTRIC AV INTERSECTS

16TH ST INTERSECTS

1608 Coca-Cola Bottling Co Of Port Huron
Inc 982-85011631 Riverside Metal Products Co auto trim
987-2470

1720 Smith Earl C Inc exp co 984-2626

1721 Saint Clair Metal Products automotive
trim (plt) 984-51231730 Smith Earl Distributing Co (BEER)
985-95431732 State Liquor Control Commission
985-7193

1915 Bindicator level control sys 987-2700

20TH ST INTERSECTS

2006 Brown Geo © 982-3957

21ST INTERSECTS

2015 Port Huron Machine Products Co mfrs
984-4188

2125 Dove Glenn E © 982-0372

22D INTERSECTS

2201 Vacant

23D INTERSECTS

2302 Jones Emmett

23

24TH INTERSECTS

2525 Natl Guard Armory 984-2636
Michigan Natl Guard Co C

26TH INTERSECTS

2731 Urethane Rubber Corp 982-8054

28TH INTERSECTS

2804 No Return

2809 Grant Jessie Mrs © YU2-5381

2824 Elway Wm L © 982-1104

2904 Vacant

30TH BEGINS

3001★Garcia A

32D INTERSECTS

DOVE RD 1970

28

**DOVE RD —FROM 2733 32D
WEST (CONTINUATION OF
DOVE)****ZIP CODE 48060****3233 Hutchinson Steph****33D INTERSECTS****3255 Manchester Dennis L****364-9617****3317 Stewart Worthy 364-8516****3320 Luddington Mary Mrs****364-7327****Rear Mayer Anthony ©****3325 Gonzales Antonio 364-6145****3345 Dove Eliz M Mrs ©****364-8757****3363 Rogan Wm R 364-9467****3369 Callahan Robt W ©****364-9532****36TH INTERSECTS****3413 Vacant****3420 Vacant****3497 Lincoln Wm J © 364-9243****3511 Vacant****3523 Kidd Larry © 364-7512****3527 Vacant****3555 Vacant****3571 Carmichael Gordon W ©****364-9253**

DOVE RD 1970

DOVE RD—Contd

3575 Vacant

3579 Vacant

3585 Summer Residence

40TH INTERSECTS

3586 Vacant

3615 Kelch Frank © 364-9239

3623 Vacant

3643 Kelch Ernie © 364-9252

3645 Vacant

3650 Taylor Harold E

3678 Vacant

3684 Vacant

3691 Vacant

3704 Vacant

3705 Vacant

3721 Vacant

3735 Vacant

3745 Martin Andrew wldr ©
364-9261

3799 Cox Orville V © 364-9512

3801 Vacant

3913 Zeller Henry ©

3919 Vacant

3947 Vacant

MICHIGAN RD INTERSECTS

4030 Vacant

4032 Vacant

4035 Port Huron Area Sch Dist
(ofc space) 364-9400

4080 Nichols Larry ©

4129 Landschoot Gerald D
364-96224159 Neuendorf Margt I Mrs ©
364-9522

4190 Koss Steph © 364-8468

MINNESOTA RD ENDS

4280 Williams John C ©

DOVE ST 1970

22

**DOVE ST —FROM 2900
MILITARY WEST**

ZIP CODE 48060

ELECTRIC AV INTERSECTS

16TH ST INTERSECTS

1608 Coca Cola Bottling Co Of
Port Huron 982-85011631 Midwest Metal Moulding
984-31771720 Smith Earl C Inc trans
984-26261721 Huron Manufacturing Co
automotive trim (plt)
984-5555

1915 Vacant

2006 Loxton Clifford L ©
YU2-1575

21ST INTERSECTS

2015 Port Huron Machine
Products Co mfrs 984-41882125 Dove Glenn E © 982-0372
22D INTERSECTS2201 Cruickshank Electric contrs
982-2285

23D INTERSECTS

2302 Long Christine I Mrs ©
982-2629

23

24TH INTERSECTS

26TH INTERSECTS

2731 Vacant

28TH INTERSECTS

2804 Dixon Carrie B Mrs ©

2809 Grant Jessie Mrs ©
YU2-5381

2824 Elway Wm L © 982-1104

2828 Gilbert Norman H

2904 Faulkner Allen 985-8270

30TH BEGINS

3001 Koehler Harold F ©
YU2-9119

3021 Vacant

32D INTERSECTS

31

DOVE RD 1966

28DOVE RD -FROM 2733 32D
WEST (CONTINUATION OF
DOVE)

---ZIP CODE 48060

3233 NO RETURN

---33D INTERSECTS

3255 MIHALOVICH STEPHEN R

● 364-9617

3317 NO RETURN ●

3320 LUDDINGTON MARY MRS

REAR MAYER ANTHONY

3325 VACANT ●

3345 DOVE ELIZ M MRS ●

364-8757

3363 ROGAN WM

3369 CALLAHAN ROBT W ●

364-9532

---36TH INTERSECTS

3413 VACANT

3420 EAGLE CECIL ●

984-4375

3497 LINCOLN WM J ●

364-9243

3511 VACANT

3523 JOHNSON HERMAN W INT

3527 VACANT

3555 VACANT

3571 CARMICHAEL GORDON W

● 364-9253

3575 VACANT

3579 VACANT

3585 VACANT

---40TH INTERSECTS

3586 VACANT

3615 KELCH FRANK ●

364-9239

3623 VACANT

3643 WARNER OLA A MRS ●

364-9252

VACANT

3645-3735 VACANT

3745 MARTIN ANDREW ●

364-9261

DOVE ST 1966



22

DOVE ST -FROM 2900
MILITARY WEST

---ZIP CODE 48060

DOVE ST 1966

119

DOVE ST--CONTD

1608 COCA COLA BOTTLING
CO OF PORT HURON
982-8501

1719 LEXINGTON MOULDING
CO (PORT HURON DIV)
AUTO PARTS MFR
984-3177

1720 SMITH EARL C INC
TRANS 984-2626

1915 HALLETT
MANUFACTURING CO
RADIO EQUIP
985-9607

2006 LOXTON CLIFFORD L •
YU2-4481

---21ST INTERSECTS

2015 PORT HURON MACHINE
PRODUCTS CO MFRS
984-4188

2125 DOVE GLENN E •

2128 WILLIAMS JULIA V MRS
•

---22D INTERSECTS

2201 KELLY & SON CUT
STONE FCTY

---23D INTERSECTS

2302 LONG CHRISTINE I MRS
• 982-2629

23

---24TH INTERSECTS

---26TH INTERSECTS

2731 SMITH H A PACKING CO
(DIV OF NATL FOODS)
MEAT PKRS YU4-4181

---28TH INTERSECTS

2804 DIXON CARRIE B MRS •

2809 GRANT GEO F •
YU2-5381

2824 STRAUSS THOS U •
982-6370

2903 TUCKER GILBERT

2904 SANDERSON ROBT E

---30TH BEGINS

3001 KOEHLER HAROLD F
YU2-9119

3009 MAC GREGOR HARRY H
ELEC CONTR •

---32D INTERSECTS

13

DOVE RD 1963

28

DOVE ROAD — From 2733 32d
west to N Range rd (continua-
tion of Dove)

3233 Vacant
33d intersects
3255 Mihalovich Steph R ①
364-9617
3317 King Edw G ① 364-8908
3320 Luddington David D 364-9316
rear Mayer Anthony
3325 Rocha Geo B ①
3345 Dove Eliz M Mrs ①
364-8757
3363 Woodley Geo 364-9823
3369 Callahan Robt W ① 364-9532
36th intersects
3413 Vacant
3420 Eagle Cecil ①
3497 Lincoln Wm J ① 364-9243
3511 Vacant
3523 Edwards Jos A Rev 364-9611
3527 Vacant
3555 Vacant
3571 Carmichael Gordon W ①
364-9253
3575 Vacant
3579 Vacant
3585 Vacant
40th intersects
3586 Vacant
3615 Kelch Frank ① 364-9239
3623 Eagle Albert
3643 Warner Ola A Mrs ①
364-9252
3645 Blain Harold
3650 Roskey Victor A ①
Roskey Glenn M
3678 Vacant
3684 Vacant
3691 Vacant
3704 Vacant
3705 Vacant
3721 Nunez Mary Mrs
3745 Martin Andrew ① 364-9261
3799 Cox Orville V ① 364-9512
3801 Vacant
3913 Zeller Henry ① 364-8612
3919 Lawson Robt S
3939 Broxton Chas
3947 Vacant
Mich rd intersects
4030 Vacant
4034 Vacant
4035 Blue Water Excavating Inc
contrs 364-9400
4080 Provost Frank E ①
364-9359
4129 Neuendorf Bernard J
4159 Neuendorf Margt F Mrs ①
364-9522
4190 Koss Steph ① 364-8468
Minnesota ends
4280 Woodruff Roy ① 364-9376
4304 Baunoch Tony ① 364-8378

DOVE ST 1963

22

DOVE — From 2900 Military west
to 32d

1608 Coca Cola Bottling Co of Port
Huron Inc 982-8501

2006 Loxton Clifford L ©
YU2-4481

21st intersects

2015 Port Huron Mach Products
Co mfrs 984-4188

2125 Dove Glenn E

2128 Williams Julia V Mrs ©

22d intersects

2201 Kelly & Son Cut Stone (fcty)

23d intersects

2302 Long Christine I Mrs ©
YU2-2629

23

24th intersects

26th intersects

2731 Smith H A Packing Plt Div
of Natl Foods YU4-4181

28th intersects

2804 Dixon Carrie B Mrs

2809 Grant Geo F © YU2-5381

2824 Strauss Thos V © YU2-6370

2904 Sanderson Robt E

30th begins

3001 Koehler Harold F YU2-9119

3009 Vacant

3021 MacGregor Harry T ©
YU4-1457

32d intersects

DOVE ST 1953

27th intersects | 2803 Burlow John W Δ

DOVE

Begins at 16th and Reid av west to 32nd

2006 Loxton Clifford L Δ
 2125 Teeple E Roy Δ
 2128 Velmerovic Julia Mrs
 22nd intersects
 23rd intersects
 2302 Long Christine I Mrs Δ
 24th intersects
 26th recommences
 2731 Smith H A Mkt Inc Packing
 Plant Δ
 28th recommences
 2804 Dixon Carrie B Mrs Δ
 2809 Grant George F Δ
 2816 Weishuhn Wilbur L
 2824 Strauss Thomas V Δ
 2904 Anderson Wm
 30th recommences
 3015 Barrigar Richard E
 3125 Pt H Twsp Hall
 32nd intersects
 Dove rd begins
 3212 Meddaugh Margaret I Mrs Δ
 3216 Garska Justin E Δ
 3222 Amon Albert Δ
 3230 Chapman G Alvin

3233 Helton Grover D Jr Δ
 3236 DeLong Floyd G
 33rd ends
 3255 Mihalovich Stephen R Δ
 3260 Mathews James
 3268 Lashbrook Glenn E Δ
 3320 Was Vacant
 3320 Luddington David D Δ (rear)
 3329 Buckingham Joseph Δ
 3363 Gates Charles G
 36th intersects
 3410 Mills George Δ
 3480 Kerpec Mary Mrs
 3497 Lincoln Wm J Δ
 3511 Was Vacant
 3523 Searle Jacklyn R Mrs Δ
 3527 Daldine Elmer T Δ
 3534 Williams Harry W Δ
 3555 McConnell A
 3571 Carmichael W Gordon Δ
 3575 Cummins Ellis
 3579 Hedspeth Mildred C Mrs Δ
 3585 Was Vacant
 40th recommences
 3586 Gardocki Wm Δ
 3615 Snyder James J

DODT HUDON BULL...

DOVE RD 1950

DOVE RD

From 32nd west to Range rd, recommencing at Ashley west to Bartlett rd

3212 Meddaugh Glenn Δ
 3216 Was Vacant
 3222 Amon Albert Δ
 3230 Chapman G Alvin
 3233 Lasher Charles Δ
 3236 DeLong Floyd G

33rd ends

3255 Mihalovich Stephen Δ
 3260 Mathews James
 3268 Lashbrook Glen Δ
 3320 Mayer Anthony
 3320 Thornton Mary Mrs Δ
 3329 Quinn Walter Δ
 3363 Gates Bertha Mrs

36th intersects

3410 Sikentanz Wendell J Δ
 3480 Vansach Kerpec Mary Mrs Δ
 3480 Rising Arthur G Δ
 3497 Landon George F
 3511 Hancock Allen S Δ
 3523 Searle Jacklyn R
 3527 Schott Frank Δ
 3534 Williams Harry Δ
 3555 Goheen Carl J
 3571 Carmichael Gordon W Δ
 3575 Randall Eugene
 3579 Was Vacant
 3585 Hunter Harold A Δ

40th ends

3586 Gardocki Wm Δ
 3615 Snyder James J
 3615 Weiss Ernest W (rear)
 3620 Matthews Percy A Δ
 3623 Walters John B
 3630 Zeller Henry
 3635 Duncan Charles W
 3643 Warner Morgan Δ
 3643 Vacant (rear)
 3650 Roskey Victor A Δ
 3661 Was Vacant
 3681 Pringle Herman A Δ
 3684 Kelch Frank Δ
 3687 Was Vacant
 3691 Johnson Arlie J Δ
 3704 Benedict Lewis N
 3705 Ravin Agnes V Mrs Δ
 3719 Lashbrook Frank E
 3721 Irwin Isaac W Δ
 3745 Martin Andrew D Δ
 3799 Cox Orville V
 3800 WTTT—WTTT-FM Transmitter
 Δ

3801 Parman Charles
 3913 Moutoux Samuel A
 3919 Brewer Howard G
 3939 Frasier Delbert F Δ
 3947 Marusa Frank

Michigan rd intersects

4034 Snook Bertha Mrs
 4038 Summerer Robert P
 4129 Neuendorf Henry L Δ
 4190 Koss Stephen Δ

Minnesota rd begins

4252 Sweet Elmer E Δ
 4280 Woodruff Roy Δ
 4293 Brown Stanford H
 4304 Marsh Leonard F Δ
 4310 Anderson Leon J
 4322 Was Vacant
 4326 Johnson George H Δ
 4334 Radatz Vera P Mrs Δ
 4350 Bland Fred Δ
 4360 Jones Archie J
 4364 Pennell Hazel M Δ
 4370 Smarch Chester W Δ
 4372 Kilbourn Richard
 4374 Harris Duncan E Δ
 4385 Collyer Kenneth W Δ
 4391 Gardner Richard J
 4392 Spencer Eldon G
 4400 Woodard Vern R
 4410 Distelrath Edward L
 4466 Reid Earl Δ
 4468 Laskey August J
 4475 Taylor H
 4476 Dandron Alex W
 4488 Skinner Violet A Mrs Δ
 4494 Smith Donald R
 4498 Taylor Wm H Δ

Range rd intersects

Recommences at end of Ashley rd

4966 Nichol Joseph C
 4990 Hand George H Δ

Allen rd intersects

5085 Gray John J Δ
 5123 Schneider Frank Δ
 5175 Roberts Norman Δ
 5180 Orzechowski Edward E
 5269 Hawley Melvin E Δ
 5298 Campbell Fred J Δ
 5380 Was Vacant
 5415 Clark Lucius O

DUNN

✓

DOVE ST 1950

DOVE

Begins at 16th and Reid av west to 32nd

2006 Dove Lottie Mrs Δ
2125 Teeple E Roy Δ
2128 Williams Samuel E

2302 Long Christine I Mrs Δ
24th intersects
26th recommences
2731 H A Smith Mkts Pkg Plant Δ
28th recommences

22nd intersects
23d intersects

DOVE ST 1950

TEL. 2-8596

1701 GRATIOT BLVD.

MARYSVILLE

DOVE—Contd

2804 Dixon Carrie B Mrs Δ

2809 Grant George Δ

2809½ Was Vacant

2816 Weishuhn W L

2824 Jones Jesse E Δ

2904 Anderson Wm H

30th recommences

3125 Township Hall

DOVE RD

From 32nd west to Range rd, recommencing at Ashley west to Bartlett rd

3212 Meddaugh Glenn Δ

3801 Parmen Charles

DOVE RD 1946

3125 Township Hall

**DOVE RD—From 32d W to Range rd
recommencing at Ashley W to
Bartlett rd**

3211 Vacant

3212 Meddaugh Glenn Δ

3216 Linder Loretta A Mrs

3222 Amon Albert A Δ

3230 Chapman G Alvin

3236 Sample Parks E Δ

Thirty-third intersects

3255 McWilliams Orville R Δ

3260 Quinn Walter

3268 Vacant

3320 Mayer Anthony Δ

3363 Gates Charles G Δ

Thirty-sixth intersects

3410 Sientancz Wendell J Δ

3480 Karpec Mary Mrs Δ

3497 Miller John E Δ

3511 Hancock Allen

3522 Vacant

3523 Searle Wm J Δ

3527 Searle Jas W

3534 Williams Harry Δ

3555 Dafoe Wilford A

3563 Hedrick Douglas

3571 Carmichael W Gordon Δ

3579 Goheen Carl J

3585 Hunter Harold A Δ

3586 Gardocki Wm sr Δ

Fortieth intersects

3615 Miller Duncan W

DOVE ST 1946

2712 Weir May Mrs Δ

DOVE—Begins at 16th and Reid av
W to 32d

2125 Amey Samuel F

2125 Dove Mary Mrs Δ

2125 Dove Russell A (rear)

2128 Williams Samuel E

Twenty-second intersects

Twenty-third intersects

2302 Long Christine I Mrs Δ

Twenty-fourth intersects

Twenty-fifth intersects

Twenty-sixth intersects

2731 Smith H A Markets' Packing
Plant Δ

2804 Scott Lillie B Mrs

2809 Grant George

2824 Vacant

2904 Anderson Wm H

Thirtieth intersects

Thirty-first intersects

3125 Township Hall

DOVE RD—From 32d W to Range rd

DOVE RD 1940

3125 Township Hall
DOVE RD
From 32nd W to Range rd recom-
mencing at Ashley W to Bartlett
rd
3211 Lasher Henry
3212 Meddaugh Glenn
3216 Eagle Russell
3222 Amon Albert A
3230 Chapman G Alvin
3236 Mc Williams O Roy
◆ Thirty-third intersects
3255 Dewey Chester W
3260 Quinn Walter
3268 Carr Fred B
3320 Zeller Charles C
3363 Bright George T
◆ Thirty-sixth intersects
3410 Sikentanz Wendel*
3480 Karpec Mary Mrs
3497 Clouse Edward W*
3511 Hancock Allen
3522 Was vacant
3523 Searle James
3534 Williams Harry
3555 Cote Leo L Jr
3563 Hedrick Douglas
3571 Sweet Wm
3586 Gardocki Wm Sr
◆ Fortieth ends
3620 Matthews Percy A
3623 Snyder Elias W
3635 Mathews Albert
3643 Warner Morgan
3651 Moore Samuel
3661 Ward Percy R
3687 Marlatt L Gilbert
3691 Was vacant
3705 Ravin Calvin H
3745 Martin Donald A
3801 Shea Louis D
3802 Ostrander George A
◆ Michigan rd intersects
4129 Neuendorf Henry L*
4190 Koss Stephen
◆ Minnesota rd ends
4252 Radatz Walter
4280 Woodruff Roy
4292 Searle Wm J
4292 Thorley Clyde J (rear)
4293 Fike Charles S
4296 Searle Elizabeth Mrs
4304 Marsh Leonard F
4310 Skinner Emery P
4310 Rock Ira (rear)
4326 Osgood Earl C
4334 Radatz Robert C
4350 Osgood Lloyd W
4360 Jones Archie J
4966 Van Wormer Ray H*
4990 Mac Clemmons James A
◆ Allen rd intersects

DOVE ST 1940

2712 Weir Gordon E

DOVE

2900 Military, W to city limits

2125 Teeple Roy E

2125 Amey Samuel

2125 Dove Russell A (rear)

◆ Twenty-second intersects

Twenty-third intersects

2635 Smith H A Stores Pkg
Plant*

◆ Twenty-seventh intersects

Twenty-eighth intersects

2302 Long Larnie

◆ Twenty-fourth intersects

Twenty-fifth intersects

Twenty-sixth intersects

DOVE ST 1940

2804 Scott Lillie B Mrs

2816 Gabriel Joseph

2824 Burns Robert L*

2904 Anderson Wm H



Thirtieth intersects

Thirty-first intersects

3124 Crysler Ernest

3125 Township Hall

DOVE RD

DOVE ST 1936

DOVE

2900 Military, W to city limits

2125 Dove Mary A Mrs*

2125 Dove Russell A (rear)

Twenty-second intersects**Twenty-third intersects****Twenty-fourth intersects****Twenty-fifth intersects****Twenty-sixth intersects****Twenty-seventh intersects****Twenty-eighth intersects**

2804 Scott Lillie B Mrs

WORK DOING

DOVE ST 1936

Phone 6491

2816 Johnson James B

2824 Cook John J*

Twenty-ninth intersects

2904 Anderson Wm

Thirtieth intersects**Thirty-first intersects**

3124 Was vacant

3125 Town Hall

Thirty-second intersects

3207 Woodruff Russell

3211 Halladay John H

3215 Amon Albert A

3219 Chapman G Alvin

3221 Chapman Roy*

Thirty-third intersects

3303 Quinn Walter

3305 Walters Barney

3335 Mayer Anthony*

3549 Deacons Alfred W

3604 Sikentanz Wendel

3760 Vansack Mary Mrs

3761 Lash Mary S Mrs

3902 Williams Harry

4004 Gardocki Wm

DUNNFrom P M Ry tracks east one
blk, 1st S of Riverview

1 Mosurak Geo A

3 Was vacant

DOVE ST 1930

2711 Weir Gordon E

DOVE2900 Military, W to city limits:
take So Pk car

2125 Dove Jos*

Twenty-second intersects**Twenty-third intersects**

2302 Tavior Alonzo J

Twenty-fourth intersects**Twenty-fifth intersects****Twenty-sixth intersects**

2608 Vacant

Twenty-seventh intersects**Twenty-eighth intersects**

2804 Farrell Robt

2816 Horvath John

2824 Cook John J*

2904 Anderson Wm

Thirtieth intersects**Thirty-first intersects**

3124 Russell John T

3125 Town Hall

Thirty-second intersects

3206 Vacant

3207 Vacant

3211 Bright Geo T

DOVE ST 1930

PORT HURON ST

3215 Amon Albert A

3219 Chapman G Alvin

Thirty-third intersects

3303 Quinn Walter

Apartments:

1 Vacant

2 Vacant

3 Mayer Anthony

4 Deacons Alf W

5 Sikentoinz Wendel

Kerpiec Ludwig

7 Lach Mary S Mrs*

8 Brown Benj E

9 Gardocki Wm

DUNN

DOVE ST 1926

DOVE

- 2900 Military, W to city limits; Take So Pk car
- 2125 Dove Joseph*
 —Twenty-second intersects
 —Twenty-third intersects
- 2302 Taylor Alonzo J
 —Twenty-fourth intersects
 —Twenty-fifth intersects
 —Twenty-sixth intersects
- 2608 Gates James
 —Twenty-seventh intersects
 —Twenty-eighth intersects
- 2804 Brown Charles
- 2816 Hill Peter
- 2824 Cook John J*
 —Twenty-ninth intersects
- 2904 Anderson William
 —Thirtieth intersects
 —Thirty-first intersects
- 3124 Perry John
 —Thirty-second intersects
- 3206 Lasher Henry*
- 3207 Russell John T
- 3211 Stock John E
- 3215 Watson Otis S
- 3219 Chapman G Alvin



APPENDIX C

E311097-042723 - FOIA Request

Message History (2)

✉ On 4/28/2023 8:05:35 AM, EGLE FOIA Request Center wrote:

Subject: Confirmation of FOIA Request:: E311097-042723

Body:

Mrs. Russell:

Thank you for your interest in public records of the Department of Environment, Great Lakes, and Energy (EGLE). Your request, legally received on 4/28/2023, has been assigned reference number E311097-042723 for tracking purposes.

Description of Record(s) Requested: "Dear Sir/Madam,

Bergmann has been retained to conduct a Phase I Environmental Site Assessment on the property below. Bergmann requests copies of environmental files, records, and memoranda concerning the following property:

Dove Street
Port Huron, MI 48060
St. Clair County
Tax ID: 74-28-016-4001-100 and 74-28-016-4006-000

This information should include: 1) past and present aboveground and/or underground storage tank registration(s); 2) reported spills or releases of hazardous substances; 3) generation, storage, treatment, or disposal of hazardous substances; 4) past and present groundwater, surface water, and soil investigations and/or remediation; 5) environmental permits/violations; and 6) Environmental Liens or Activity Use Limitations (AULs).

We would prefer to receive any documents electronically in PDF format. Once notified of your findings we will gladly pay copying costs associated with the documents we require.

Please let us know if you can accommodate this request in an expedient manner. Please email if you have any questions.

Very truly yours,
Bergmann

Lindsey Russell
Environmental Scientist
lrussell@bergmannpc.com"

Address of Requested Site: Dove Street, Port Huron

EGLE will respond to a request within 5 business days. If necessary, the Department may issue an extension for up to 10 additional business days.

To monitor the progress of your request, please follow the link below. You will receive an email when your request has been completed.

[FOIA Request Center](#)

To review a copy of EGLE's FOIA policy and procedure, public written summary, and several online databases, go to www.michigan.gov/eglefoia

EGLE FOIA

 On 4/27/2023 4:53:11 PM, Lindsey Russell wrote:

Request Created on Public Portal



April 27th, 2023

FOIA Records Officer
St. Clair County
200 Grand River Avenue, Suite 203
Port Huron, MI 48060

Re: Freedom of Information Request

Dear Sir/Madam,

Bergmann has been retained to conduct a Phase I Environmental Site Assessment on the property below. Bergmann requests copies of environmental files, records, and memoranda concerning the following property:

Dove Street
Port Huron, MI 48060
St. Clair County
Tax ID: 74-28-016-4001-100 and 74-28-016-4006-000

This information should include: 1) past and present aboveground and/or underground storage tank registration(s); 2) reported spills or releases of hazardous substances; 3) generation, storage, treatment, or disposal of hazardous substances; 4) past and present groundwater, surface water, and soil investigations and/or remediation; 5) environmental permits/violations; and 6) Environmental Liens or Activity Use Limitations (AULs).

We would prefer to receive any documents electronically in PDF format. Once notified of your findings we will gladly pay copying costs associated with the documents we require.

Please let us know if you can accommodate this request in an expedient manner. Please email if you have any questions.

Very truly yours,
Bergmann

Lindsey Russell
Environmental Scientist
lrussell@bergmannpc.com



April 27th, 2023

Benita Davis, Town Clerk
Port Huron Township
3800 Lapeer Road
Port Huron, MI 48060

Re: Freedom of Information Request

Ms. Davis,

Bergmann has been retained to conduct a Phase I Environmental Site Assessment on the property below. Bergmann requests copies of environmental files, records, and memoranda concerning the following property:

Dove Street
Port Huron, MI 48060
St. Clair County
Tax ID: 74-28-016-4001-100 and 74-28-016-4006-000

This information should include: 1) past and present aboveground and/or underground storage tank registration(s); 2) reported spills or releases of hazardous substances; 3) generation, storage, treatment, or disposal of hazardous substances; 4) past and present groundwater, surface water, and soil investigations and/or remediation; 5) environmental permits/violations; and 6) Environmental Liens or Activity Use Limitations (AULs).

We would prefer to receive any documents electronically in PDF format. Once notified of your findings we will gladly pay copying costs associated with the documents we require.

Please let us know if you can accommodate this request in an expedient manner. Please email if you have any questions.

Very truly yours,
Bergmann

Lindsey Russell
Environmental Scientist
lrussell@bergmannpc.com



April 27th, 2023

Corey Nicholson, Fire Chief
Port Huron Fire Department
100 McMorran Blvd
Port Huron, MI 48060

Re: Freedom of Information Request

Chief Nicholson,

Bergmann has been retained to conduct a Phase I Environmental Site Assessment on the property below. Bergmann requests copies of environmental files, records, and memoranda concerning the following property:

Dove Street
Port Huron, MI 48060
St. Clair County
Tax ID: 74-28-016-4001-100 and 74-28-016-4006-000

This information should include: 1) past and present aboveground and/or underground storage tank registration(s); 2) reported spills or releases of hazardous substances; 3) generation, storage, treatment, or disposal of hazardous substances; 4) past and present groundwater, surface water, and soil investigations and/or remediation; 5) environmental permits/violations; and 6) Environmental Liens or Activity Use Limitations (AULs).

We would prefer to receive any documents electronically in PDF format. Once notified of your findings we will gladly pay copying costs associated with the documents we require.

Please let us know if you can accommodate this request in an expedient manner. Please email if you have any questions.

Very truly yours,
Bergmann

Lindsey Russell
Environmental Scientist
lrussell@bergmannpc.com



BERGMANN
ARCHITECTS ENGINEERS PLANNERS

APPENDIX D



BWAT

Dove Street

Port Huron, MI 48060

Inquiry Number: 7313165.6

April 19, 2023

Certified Sanborn® Map Report



6 Armstrong Road, 4th floor
Shelton, CT 06484
Toll Free: 800.352.0050
www.edrnet.com

Certified Sanborn® Map Report

04/19/23

Site Name:

BWAT
Dove Street
Port Huron, MI 48060
EDR Inquiry # 7313165.6

Client Name:

Bergmann Associates
280 East Broad Street, Suite 200
Rochester, NY 14604
Contact: Laura Gregor



The Sanborn Library has been searched by EDR and maps covering the target property location as provided by Bergmann Associates were identified for the years listed below. The Sanborn Library is the largest, most complete collection of fire insurance maps. The collection includes maps from Sanborn, Bromley, Perris & Browne, Hopkins, Barlow, and others. Only Environmental Data Resources Inc. (EDR) is authorized to grant rights for commercial reproduction of maps by the Sanborn Library LLC, the copyright holder for the collection. Results can be authenticated by visiting www.edrnet.com/sanborn.

The Sanborn Library is continually enhanced with newly identified map archives. This report accesses all maps in the collection as of the day this report was generated.

Certified Sanborn Results:

Certification # CFDA-48E1-8240
PO # Project Number 015461.00
Project BWATC Port Huron Dove Site

UNMAPPED PROPERTY

This report certifies that the complete holdings of the Sanborn Library, LLC collection have been searched based on client supplied target property information, and fire insurance maps covering the target property were not found.



Sanborn® Library search results

Certification #: CFDA-48E1-8240

The Sanborn Library includes more than 1.2 million fire insurance maps from Sanborn, Bromley, Perris & Browne, Hopkins, Barlow and others which track historical property usage in approximately 12,000 American cities and towns. Collections searched:

- Library of Congress
- University Publications of America
- EDR Private Collection

The Sanborn Library LLC Since 1866™

Limited Permission To Make Copies

Bergmann Associates (the client) is permitted to make up to FIVE photocopies of this Sanborn Map transmittal and each fire insurance map accompanying this report solely for the limited use of its customer. No one other than the client is authorized to make copies. Upon request made directly to an EDR Account Executive, the client may be permitted to make a limited number of additional photocopies. This permission is conditioned upon compliance by the client, its customer and their agents with EDR's copyright policy; a copy of which is available upon request.

Disclaimer - Copyright and Trademark Notice

This Report contains certain information obtained from a variety of public and other sources reasonably available to Environmental Data Resources, LLC. It cannot be concluded from this Report that coverage information for the target and surrounding properties does not exist from other sources. This Report is provided on an "AS IS", "AS AVAILABLE" basis. NO WARRANTY EXPRESS OR IMPLIED IS MADE WHATSOEVER IN CONNECTION WITH THIS REPORT. ENVIRONMENTAL DATA RESOURCES, LLC AND ITS SUBSIDIARIES, AFFILIATES AND THIRD PARTY SUPPLIERS DISCLAIM ALL WARRANTIES, OF ANY KIND OR NATURE, EXPRESS OR IMPLIED, ARISING OUT OF OR RELATED TO THIS REPORT OR ANY OF THE DATA AND INFORMATION PROVIDED IN THIS REPORT, INCLUDING WITHOUT LIMITATION, ANY WARRANTIES REGARDING ACCURACY, QUALITY, CORRECTNESS, COMPLETENESS, COMPREHENSIVENESS, SUITABILITY, MERCHANTABILITY, FITNESS FOR A PARTICULAR PURPOSE, TITLE, NON-INFRINGEMENT, MISAPPROPRIATION, OR OTHERWISE. ALL RISK IS ASSUMED BY THE USER. IN NO EVENT SHALL ENVIRONMENTAL DATA RESOURCES, LLC OR ITS SUBSIDIARIES, AFFILIATES OR THIRD PARTY SUPPLIERS BE LIABLE TO ANYONE FOR ANY DIRECT, INCIDENTAL, INDIRECT, SPECIAL, CONSEQUENTIAL OR OTHER DAMAGES OF ANY TYPE OR KIND (INCLUDING BUT NOT LIMITED TO LOSS OF PROFITS, LOSS OF USE, OR LOSS OF DATA), ARISING OUT OF OR IN ANY WAY CONNECTED WITH THIS REPORT OR ANY OF THE DATA AND INFORMATION PROVIDED IN THIS REPORT. Any analyses, estimates, ratings, environmental risk levels, or risk codes provided in this Report are provided for illustrative purposes only, and are not intended to provide, nor should they be interpreted as providing any facts regarding, or prediction or forecast of, any environmental risk for any property. Only an assessment performed by a qualified environmental professional can provide findings, opinions or conclusions regarding the environmental risk or conditions in, on or at any property.

Copyright 2023 by Environmental Data Resources, Inc. All rights reserved. Reproduction in any media or format, in whole or in part, of any report or map of Environmental Data Resources, Inc., or its affiliates, is prohibited without prior written permission.

EDR and its logos (including Sanborn and Sanborn Map) are trademarks of Environmental Data Resources, LLC or its affiliates. All other trademarks used herein are the property of their respective owners.



APPENDIX E

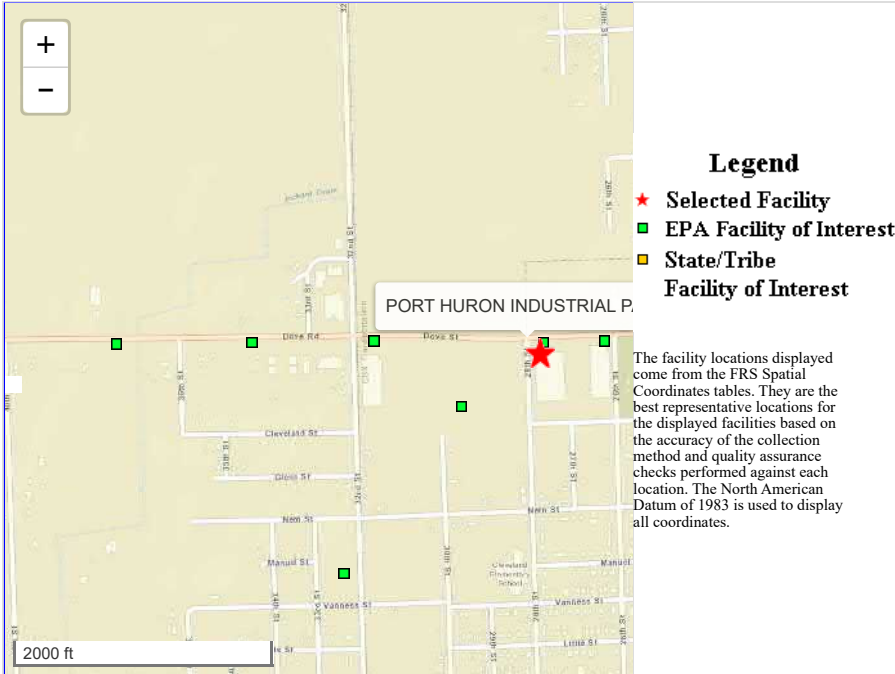
Related Topics: Envirofacts

FRS

FRS Facility Detail Report

PORT HURON INDUSTRIAL PARK

EPA Registry Id: 110061089682
 2800 DOVE STREET
 PORT HURON, MI 48060



Facility Registry Service Links:

- Facility Registry Service (FRS) Overview
- FRS Facility Query
- FRS Organization Query
- EZ Query
- FRS Physical Data Model
- FRS Geospatial Model

[Report an Error](#)

Environmental Interests

Information System	System Facility Name	Information System Id/Report Link	Environmental Interest Type	Data Source	Last Updated Date	Supplemental Environmental Interests:
ASSESSMENT, CLEANUP AND REDEVELOPMENT EXCHANGE SYSTEM	PORT HURON INDUSTRIAL PARK	165549	BROWNFIELDS PROPERTY	ACRES	04/28/2014	

Additional EPA Reports: [MyEnvironment](#) [Site Demographics](#) [Facility Coordinates Viewer](#) [Environmental Justice Map Viewer](#) [Watershed Report](#)

Standard Industrial Classification Codes (SIC)

No SIC Codes returned.

Facility Codes and Flags

EPA Region:	05
Duns Number:	
Congressional District Number:	10
Legislative District Number:	
HUC Code/Watershed:	04090001 / ST. CLAIR
US Mexico Border Indicator:	
Federal Facility:	NO
Tribal Land:	NO

Alternative Names

No Alternative Names returned.

Organizations

Affiliation Type	Name	DUNS Number	Information System	Mailing Address
OWNER/OPERATOR	CITY OF PORT HURON		ACRES	

National Industry Classification System Codes (NAICS)

No NAICS Codes returned.

Facility Mailing Addresses

No Facility Mailing Addresses returned.

Contacts

No Contacts returned.

Query executed on: APR-28-2023

Last updated on September 24, 2015

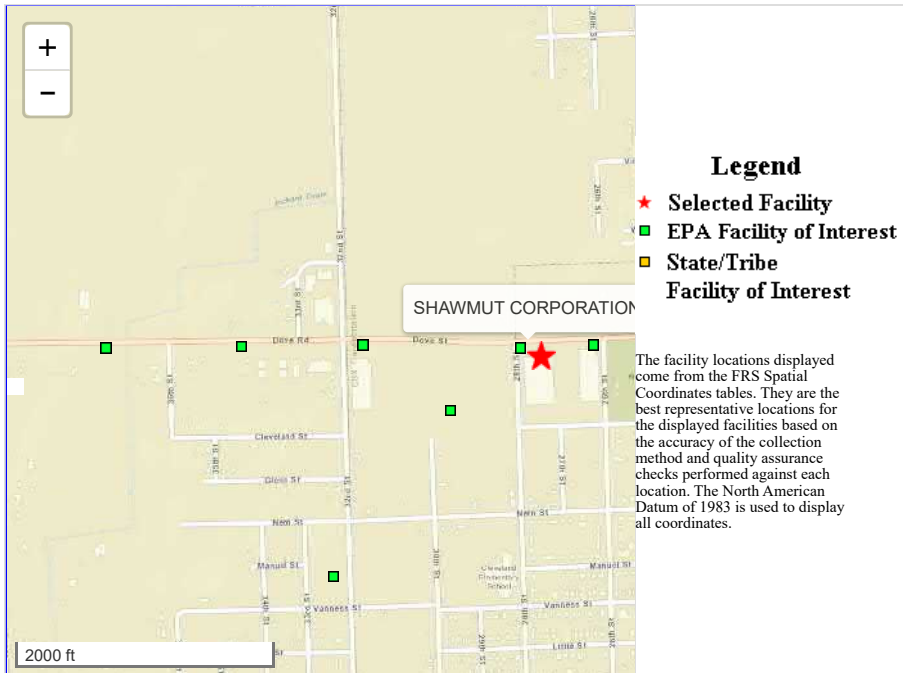
Related Topics: Envirofacts

FRS

FRS Facility Detail Report

SHAWMUT CORPORATION

EPA Registry Id: 110012611717
2770 DOVE ST
PORT HURON, MI 48060



Facility Registry Service Links:

- Facility Registry Service (FRS) Overview
- FRS Facility Query
- FRS Organization Query
- EZ Query
- FRS Physical Data Model
- FRS Geospatial Model

Report an Error

Environmental Interests

Information System	System Facility Name	Information System Id/Report Link	Environmental Interest Type	Data Source	Last Updated Date	Supplemental Environmental Interests:
OCCUPATIONAL SAFETY AND HEALTH ADMINISTRATION INFORMATION SYSTEM	SHAWMUT CORPORATION	342206901	OSHA ESTABLISHMENT	OSHA-OIS	09/12/2018	
OCCUPATIONAL SAFETY AND HEALTH ADMINISTRATION INFORMATION SYSTEM	SHAWMUT CORPORATION	342791274	OSHA ESTABLISHMENT	OSHA-OIS	09/12/2018	
AIR FACILITY SYSTEM	SHAWMUT CORPORATION	2614700199	AIR MINOR (OPERATING)	AIRS/AFS	05/16/2014	
OCCUPATIONAL SAFETY AND HEALTH ADMINISTRATION INFORMATION SYSTEM	SHAWMUT CORPORATION	342305778	OSHA ESTABLISHMENT	OSHA-OIS	09/12/2018	
ICIS-AIR (AIR)	SHAWMUT CORPORATION	MI0000000000N6038	AIR SYNTHETIC MINOR	AIR	11/23/2016	
EMISSION INVENTORY SYSTEM (EIS)	SHAWMUT CORPORATION	4210411	AIR MINOR	EIS	02/04/2022	
OCCUPATIONAL SAFETY AND HEALTH ADMINISTRATION INFORMATION SYSTEM	SHAWMUT CORP	315405506	OSHA ESTABLISHMENT	OSHA-OIS	12/10/2013	

Additional EPA Reports: [MyEnvironment](#) [Enforcement and Compliance](#) [Site Demographics](#) [Facility Coordinates Viewer](#) [Environmental Justice Map Viewer](#) [Watershed Report](#)

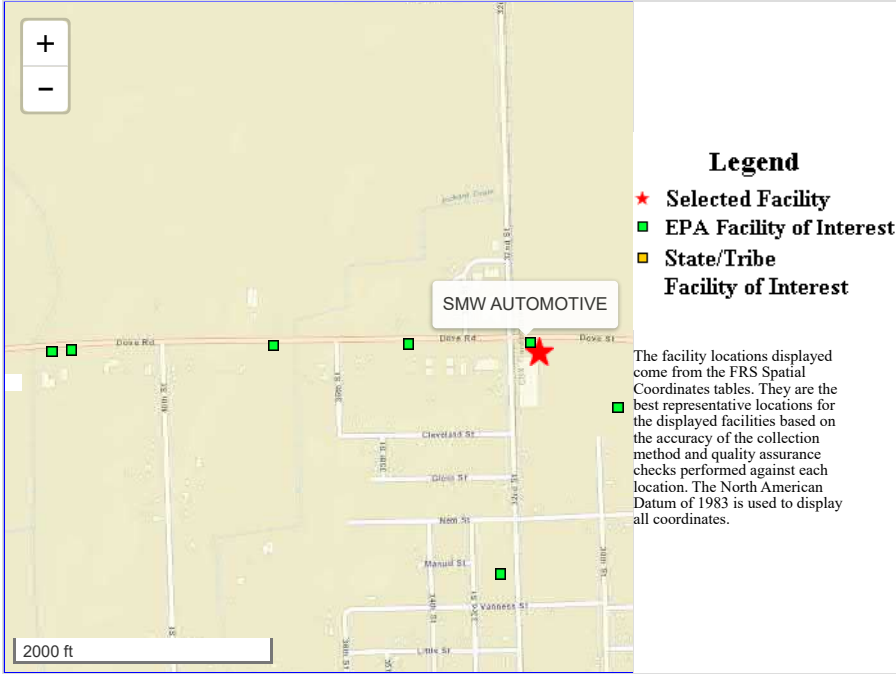
Standard Industrial Classification Codes (SIC)				National Industry Classification System Codes (NAICS)			
Data Source	SIC Code	Description	Primary	Data Source	NAICS Code	Description	Primary
OSHA-OIS	2295	COATED FABRICS, NOT RUBBERIZED		OSHA-OIS	313320	FABRIC COATING MILLS.	
Facility Codes and Flags				Facility Mailing Addresses			
EPA Region:	05			Affiliation Type	Delivery Point	City Name	State
Duns Number:				COMPLIANCE CONTACT	UNKNOWN	UNKNOWN	MI
Congressional District Number:	10			Postal Code	UNKNOWN		
Legislative District Number:				Information System	AIR		
HUC Code/Watershed:	04090001 / ST. CLAIR			Contacts			
US Mexico Border Indicator:				No Contacts returned.			
Federal Facility:	NO						
Tribal Land:	NO						
Alternative Names							
Alternative Name	SHAWMUT MILLS						
Source of Data	EIS						
Organizations							
Affiliation Type	Name	DUNS Number	Information System	Mailing Address			
COMPLIANCE CONTACT	AFS MIGRATION		AIR	View			

Query executed on: APR-28-2023

FRS Facility Detail Report

SMW AUTOMOTIVE

EPA Registry Id: 110024549096
 3150 DOVE ST
 PORT HURON, MI 48060



Facility Registry Service Links:

- Facility Registry Service (FRS) Overview
- FRS Facility Query
- FRS Organization Query
- EZ Query
- FRS Physical Data Model
- FRS Geospatial Model

[Report an Error](#)

Environmental Interests

Information System	System Facility Name	Information System Id/Report Link	Environmental Interest Type	Data Source	Last Updated Date	Supplemental Environmental Interests:
RESOURCE CONSERVATION AND RECOVERY ACT INFORMATION SYSTEM	SMW AUTOMOTIVE	MIK463937599	UNSPECIFIED UNIVERSE (N)	RCRAINFO		

Additional EPA Reports: [MyEnvironment](#) [Enforcement and Compliance](#) [Site Demographics](#) [Facility Coordinates Viewer](#) [Environmental Justice Map Viewer](#) [Watershed Report](#)

Standard Industrial Classification Codes (SIC)

No SIC Codes returned.

Facility Codes and Flags

EPA Region:	05
Duns Number:	
Congressional District Number:	10
Legislative District Number:	
HUC Code/Watershed:	04090001 / ST. CLAIR
US Mexico Border Indicator:	
Federal Facility:	NO
Tribal Land:	NO

Alternative Names

Alternative Name	Source of Data
SMW AUTOMOTIVE CORP	FRS

Organizations

Affiliation Type	Name	DUNS Number	Information System	Mailing Address
OPERATOR	PIERRE DUBEAUCLARD		RCRAINFO	
OWNER	PIERRE DUBEAUCLARD		RCRAINFO	

National Industry Classification System Codes (NAICS)

Data Source	NAICS Code	Description	Primary
RCRAINFO	33633	MOTOR VEHICLE STEERING AND SUSPENSION COMPONENTS (EXCEPT SPRING) MANUFACTURING	

Facility Mailing Addresses

Affiliation Type	Delivery Point	City Name	State	Postal Code	Information System
REGULATORY CONTACT	3150 DOVE ST	PORT HURON	MI	48060	RCRAINFO
FACILITY MAILING ADDRESS	3150 DOVE ST	PORT HURON	MI	48060	RCRAINFO

Contacts

Affiliation Type	Full Name	Office Phone	Information System	Mailing Address
REGULATORY CONTACT	ROCHELLE KRAUSE	810-987-1112	RCRAINFO	View
REGULATORY CONTACT	ROCHELLE KRAUSE	810-987-1112	RCRAINFO	

Last updated on September 24, 2015

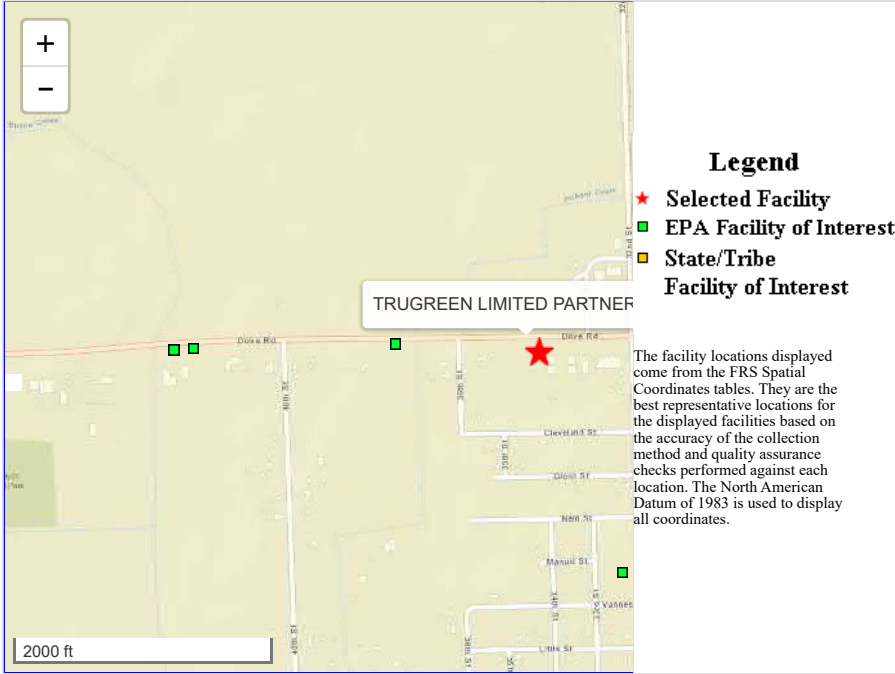
Related Topics: Envirofacts

FRS

FRS Facility Detail Report

TRUGREEN LIMITED PARTNERSHIP

EPA Registry Id: 110020482538
 3323 DOVE ST
 PORT HURON, MI 48060



Facility Registry Service Links:

- Facility Registry Service (FRS) Overview
- FRS Facility Query
- FRS Organization Query
- EZ Query
- FRS Physical Data Model
- FRS Geospatial Model

[Report an Error](#)

Environmental Interests

Information System	System Facility Name	Information System Id/Report Link	Environmental Interest Type	Data Source	Last Updated Date	Supplemental Environmental Interests:
RESOURCE CONSERVATION AND RECOVERY ACT INFORMATION SYSTEM	TRUGREEN LIMITED PARTNERSHIP	MIK937925337	VSQG (Y)	RCRAINFO		

Additional EPA Reports: [MyEnvironment](#) [Enforcement and Compliance](#) [Site Demographics](#) [Facility Coordinates Viewer](#) [Environmental Justice Map Viewer](#) [Watershed Report](#)

Standard Industrial Classification Codes (SIC)

No SIC Codes returned.

Facility Codes and Flags

EPA Region:	05
Duns Number:	
Congressional District Number:	10
Legislative District Number:	
HUC Code/Watershed:	04090001 / ST. CLAIR
US Mexico Border Indicator:	
Federal Facility:	NO
Tribal Land:	NO

Alternative Names

No Alternative Names returned.

Organizations

Affiliation Type	Name	DUNS Number	Information System	Mailing Address
OWNER	TRUGREEN LIMITED PARTNERSHIP		RCRAINFO	
OPERATOR	TRUGREEN LIMITED PARTNERSHIP		RCRAINFO	

National Industry Classification System Codes (NAICS)

Data Source	NAICS Code	Description	Primary
RCRAINFO	56173	LANDSCAPING SERVICES	

Facility Mailing Addresses

Affiliation Type	Delivery Point	City Name	State	Postal Code	Information System
FACILITY MAILING ADDRESS	3323 DOVE ST	PORT HURON	MI	48060	RCRAINFO
REGULATORY CONTACT	3323 DOVE ST	PORT HURON	MI	48060	RCRAINFO

Contacts

Affiliation Type	Full Name	Office Phone	Information System	Mailing Address
REGULATORY CONTACT	MIKE BLUST	5864299800	RCRAINFO	View
REGULATORY CONTACT	MIKE BLUST	586-412-9800	RCRAINFO	

Last updated on September 24, 2015

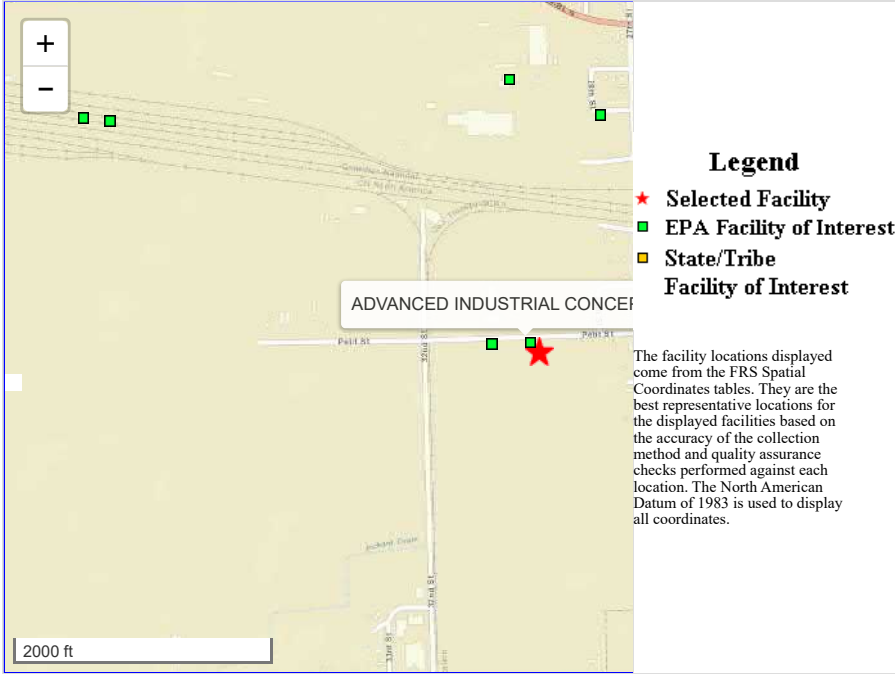
Related Topics: Envirofacts

FRS

FRS Facility Detail Report

ADVANCED INDUSTRIAL CONCEPTS INC

EPA Registry Id: 110016718765
 2931 PETIT ST
 PORT HURON, MI 48060



Facility Registry Service Links:

- Facility Registry Service (FRS) Overview
- FRS Facility Query
- FRS Organization Query
- EZ Query
- FRS Physical Data Model
- FRS Geospatial Model

[Report an Error](#)

Environmental Interests

Information System	System Facility Name	Information System Id/Report Link	Environmental Interest Type	Data Source	Last Updated Date	Supplemental Environmental Interests:
RESOURCE CONSERVATION AND RECOVERY ACT INFORMATION SYSTEM	ADVANCED INDUSTRIAL CONCEPTS INC	MIK848582813	UNSPECIFIED UNIVERSE (N)	RCRAINFO		
Additional EPA Reports: MyEnvironment Enforcement and Compliance Site Demographics Facility Coordinates Viewer Environmental Justice Map Viewer Watershed Report						
Standard Industrial Classification Codes (SIC)						
No SIC Codes returned.						
Facility Codes and Flags						
EPA Region:	05					
Duns Number:						
Congressional District Number:	10					
Legislative District Number:						
HUC Code/Watershed:	04090001 / ST. CLAIR					
US Mexico Border Indicator:						
Federal Facility:	NO					
Tribal Land:	NO					
Alternative Names						
No Alternative Names returned.						
Organizations						
Affiliation Type	Name	DUNS Number	Information System	Mailing Address		
OPERATOR	BLUE WATER TECHNOLOGIES LLC		RCRAINFO			
OWNER	BLUE WATER TECHNOLOGIES LLC		RCRAINFO			
National Industry Classification System Codes (NAICS)						
Data Source	NAICS Code	Description	Primary			
RCRAINFO	56291	REMEDIATION SERVICES				
Facility Mailing Addresses						
Affiliation Type	Delivery Point	City Name	State	Postal Code	Information System	
REGULATORY CONTACT	2931 PETIT ST	PORT HURON	MI	48060	RCRAINFO	
FACILITY MAILING ADDRESS	PO BOX 610247	PORT HURON	MI	48061	RCRAINFO	
Contacts						
Affiliation Type	Full Name	Office Phone	Information System	Mailing Address		
REGULATORY CONTACT	WILLIAM SLAUGHTER	810-531-6167	RCRAINFO			
REGULATORY CONTACT	WILLIAM SLAUGHTER	810-531-6167	RCRAINFO	View		

Query executed on: APR-28-2023

Last updated on September 24, 2015